

**ZONING CODE
OF
THE CITY OF COLLINSVILLE**

Prepared for
The City of Collinsville
By the
**MEMBERSHIP SERVICES DIVISION
INDIAN NATIONS COUNCIL OF GOVERNMENTS**

Ordinance 606
Adopted November 25, 1991
Effective January 3, 1992
And as Amended by:
Ordinance 653 (Membership)
Ordinance 663 (Antennas and Supporting Structures)
Ordinance 677 (Planned Unit Development)
Ordinance 745 (Location of Sexually Oriented Businesses)

TABLE OF CONTENTS

CHAPTER 1 PURPOSES, INTERPRETATION & JURISDICTION

- 100 Title.
- 110 Purposes, Interpretation & Jurisdiction

CHAPTER 2 GENERAL PROVISIONS

- 200 Zoning Districts Established
- 201 Supplemental Districts Established
- 202 Official Zoning Map Established
- 203 District Boundary Description and Interpretation
- 204 Limitation on Land Use
- 205 Division of Lots
- 206 Street Frontage Required
- 207 One Single-Family Dwelling Per Lot of Record
- 208 Height Exceptions
- 209 Lot Area Width Exceptions
- 210 Yards
- 211 Existing Building Encroachments on Front Yards or Building Setbacks
- 212 Walls and Fences
- 213 Driveways
- 214 Platting Requirements
- 215 Major Street Plan
- 216 Code of Ethics and Absences and Removal of Members
- 217 Antennas and Antenna Supporting Structures

CHAPTER 3 AG DISTRICT PROVISIONS

- 300 Purposes
- 310 Principal Uses Permitted in AG
- 320 Accessory Uses in AG
- 330 Bulk & Area Requirements in AG
- 340 Requirements for Special Exception Uses in AG

CHAPTER 4 RESIDENTIAL DISTRICT PROVISIONS

- 400 Purposes
- 410 Principal Uses Permitted in RS
- 420 Accessory Uses Permitted in RS (roomers, home occupation, rummage/garage sales)
- 430 Bulk & Area Requirements in RS
- 440 Site Plan Review - Mobile Home Parks & Multi-family
- 450 Special Exception Uses in RS (wind energy, home occupation, bed & breakfasts)

CHAPTER 5 OFFICE DISTRICT PROVISIONS

- 500 Purposes
- 510 Principal Uses Permitted in O
- 520 Accessory Uses Permitted in O
- 530 Bulk & Area Requirements in O
- 540 Special Exception Uses in O
- 550 Site Plan Review

CHAPTER 6 COMMERCIAL DISTRICT PROVISIONS

- 600 Purposes
- 610 Principal Uses Permitted in C
- 620 Accessory Uses Permitted in C
- 630 Bulk & Area Requirements in C
- 640 Special Exception Uses in C
- 650 Location of Sexually Oriented Businesses
- 660 Site Plan Review

CHAPTER 7 INDUSTRIAL DISTRICT PROVISIONS

- 700 Purposes
- 710 Principal Uses In Permitted in I
- 720 Accessory Uses Permitted in I
- 730 Bulk & Area Requirements in I
- 740 Special Exceptions, Requirements in I
- 750 Site Plan Review
- 760 Antennas and Antenna Supporting Structures

CHAPTER 8 HISTORIC PRESERVATION

- 800 Purposes
- 810 Definitions
- 820 Collinsville Preservation Commission
- 830 Historic Preservation District Provisions
- 840 Historic Preservation District Zoning Map Amendments
- 850 Certificate of Appropriateness

CHAPTER 9 PLANNED UNIT DEVELOPEMENT

- 900 Description
- 900.1 Purposes
- 900.2 General provisions
- 910. Uses Permitted in Planned Unit Developments
- 920. Bulk and Area Requirements
- 930. Perimeter Requirements
- 940. Off-Street Parking and Loading
- 950. Administration of Planned Unit Development

CHAPTER 10 USE UNITS

- 1000 Introduction of Use Units
- 1001 Areawide Uses by Right
- 1002 Areawide Special Exception Uses
- 1003 Agriculture
- 1004 Public Protection, Utility & Public Parks
- 1005 Community Services & Similar Uses
- 1006 Single-Family Dwelling
- 1007 Duplex Dwelling
- 1008 Multi-Family Dwelling & Similar Uses
- 1009 Manufactured Housing
- 1010 Off-Street Parking
- 1011 Offices & Studios
- 1012 Eating Places Other Than Drive-Ins
- 1013 Convenience Goods & Services
- 1014 Shopping Goods & Services
- 1015 Other Trades & Services
- 1016 Gasoline Service Stations
- 1017 Automotive & Allied Activities
- 1018 Drive-In Restaurants
- 1019 Hotel, Motel & Recreation Facilities
- 1020 Commercial Recreation: Intensive
- 1021 Business Signs & Outdoor Advertising
- 1022 Warehousing & Wholesaling
- 1023 Land Intensive Industrial Uses
- 1024 Light Manufacturing & Industry
- 1025 Moderate Manufacturing & Industry
- 1026 Heavy Manufacturing & Industry

CHAPTER 11 OFF-STREET PARKING AND LOADING

- 1100 Purposes
- 1110 Applicability of Requirements
- 1120 General Requirements
- 1130 Setbacks & Screening Requirements for Off-Street Parking Loading Areas
- 1140 Design Standards for Off-Street Parking
- 1150 Design Standards for Off-Street Loading Areas
- 1160 Site Plan Review

CHAPTER 12 NONCONFORMITIES

- 1200 General
- 1210 Nonconforming Uses of Unimproved Land
- 1220 Nonconforming Uses of Buildings or Buildings & Land in Combination
- 1230 Nonconforming Signs
- 1240 Nonconforming Lots
- 1250 Structural Nonconformities
- 1260 Repairs

CHAPTER 13 ENFORCEMENT

- 1300 Duty of Building Inspector & Other Officials
- 1310 Zoning Clearance Permit
- 1320 Penalties for Violation
- 1330 Construction & Uses to be as Provided in Applications, Plans, Permits

CHAPTER 14 BOARD OF ADJUSTMENT

- 1400 Establishment of Board of Adjustment
- 1410 Powers of the Board
- 1420 Proceedings of the Board
- 1430 Notice of Public Hearing
- 1440 Appeals from the Building Inspector, Collinsville Preservation Commission, or Code Enforcement Supervisor
- 1450 Interpretation
- 1460 Variances
- 1470 Special Exceptions
- 1480 Appeals to the District Court

CHAPTER 15 AMENDMENTS

- 1500 General
- 1510 Policy on Zoning Map Amendments
- 1520 Zoning Text Amendments
- 1530 Zoning Map Amendments

CHAPTER 16 DEFINITIONS

- APPENDIX A SUMMARY OF USE UNITS
- APPENDIX B INDEX OF LAND USES ALPHABETICALLY
- APPENDIX C MANUFACTURED DWELLING DEFINITION
- APPENDIX D LISTING OF AMENDMENTS TO THE CODE
- ATTACHMENT 1 TULSA COUNTY MAJOR STREET AND HIGHWAY PLAN
- ATTACHMENT 2 INDEX OF LAND USES NUMERICALLY

CHAPTER 1

TITLE, PURPOSES, INTERPRETATION AND JURISDICTION

- 100 Title
- 110 Purposes, Interpretation, and Jurisdiction

SECTION 100 Title

Title 100, this ordinance shall be known and may be cited as the Zoning Code of the City of Collinsville, Oklahoma.

SECTION 110 PURPOSES, INTERPRETATION, AND JURISDICTION

110.1 Purposes

This Code is enacted for the purposes of promoting the health, safety, peace, morals, comfort, convenience, prosperity, order and general welfare; lessening danger and congestion of public transportation and travel; securing safety from fire and other dangers; preventing overcrowding of land; avoiding undue concentration of population; providing adequate light and air, police protection, transportation, water, sewerage, schools, parks, forest, recreational facilities, military and naval facilities, and other public requirements, and preventing undue encroachment thereon; conserving the value of buildings and encouraging the most appropriate use of land; encouraging the industrial, commercial and residential growth of the community; and promoting the development of the community in accordance with a comprehensive plan.

110.2 Interpretation

A. Validity of Other Laws

Where this Code imposes a lesser restriction upon the use of structures or land or upon height or bulk of structures, or requires larger open space or yards than are imposed by other ordinances, laws, or regulations, the provisions of this Code shall not be construed to prevent the enforcement of other ordinances, laws, or regulations which prescribe more restrictive limitations.

B. Severability

Should any portion of this Code be adjudged invalid or unconstitutional, by a court of competent jurisdiction, the remainder of said Code shall remain in full force and effect.

C. Tense and Definition

For the purpose of this Code certain terms and words are to be used and interpreted as defined in Chapter 15 of this Code: words used in the present tense shall include the future tense; words in the singular number shall include the plural and words in the plural number shall include the singular, except where the natural construction of the writing indicates otherwise. The words "shall" and "will" are mandatory.

110.3 Jurisdiction

A. Territorial Jurisdiction

This Code shall be in full force and effect and shall apply to all lands within the incorporated limits of the City of Collinsville, Oklahoma.

B. Annexed Territory

When any territory shall be brought into the zoning jurisdiction of the City of Collinsville, Oklahoma, by annexation or otherwise, such territory shall be deemed to be allowed to retain its former zoning status. This provision shall not operate to preclude subsequent zoning of such property by amendment in the manner set forth in Chapter 15.

C. Property owned, leased or operated by the City of Collinsville, Oklahoma, or any other public or governmental body or agency, shall be subject to the terms of this Code.

CHAPTER 2
GENERAL PROVISIONS

200	Zoning Districts Established
201	Supplemental Districts Established
202	Official Zoning Map Established
203	District Boundary Description and Interpretation
204	Limitation on Land Use
205	Division of Lots
206	Street Frontage Required
207	One Single-Family Dwelling Per Lot of Record
208	Height Exceptions
209	Lot Area and Width Exceptions
210	Yards
211	Existing Building Encroachment on Front Yards or Building Setbacks
212	Walls and Fences
213	Driveways
214	Platting Requirement
215	Major Street Plan
216	Code of Ethics
217	Antennas and Antenna Supporting Structures

SECTION 200 ZONING DISTRICTS ESTABLISHED

The Zoning Districts set forth below are hereby established and shall be identified by the symbol to the left thereof.

AG	Agriculture District
RE	Residential Estate District
RS-1	Residential Single-Family Low Density District
RS-2	Residential Single-Family Medium Density District
RS-3	Residential Single-Family High Density District
RD	Residential Duplex District
RM-1	Residential Multi-Family Low Density District
RM-2	Residential Multi-Family Medium Density District
RMH	Residential Mobile Home Park District
RMT	Residential Multi-Family Townhouse District
OL	Office Low Intensity District
OM	Office Medium Intensity District
CS	Commercial Shopping Center District
CG	Commercial General District
CBD	Central Business District
IR	Industrial Research District
IL	Industrial Light Manufacturing District
IM	Industrial Moderate District
IH	Industrial Heavy District

SECTION 201 SUPPLEMENTAL DISTRICTS ESTABLISHED

The supplemental districts set forth below are identified by the symbol to the left thereof.

HP	Historic Preservation
PUD	Planned Unit Development

SECTION 202 OFFICIAL ZONING MAP ESTABLISHED

The locations and boundaries of the various districts as defined herein shall be established by ordinance and shall be shown and delineated on the Official Zoning Map of the City of Collinsville, Oklahoma. The Official Zoning Map shall bear the endorsement of and be maintained by the city planner and may be divided into parts, and such parts may be separately employed for identification purposes when adopting or amending the Official Zoning Map or for any reference to the Official Zoning Map.

SECTION 203 DISTRICT BOUNDARY DESCRIPTION AND INTERPRETATION

District boundary lines shall be described by legal description or by a map. When a legal description is used, the boundary line shall be deemed to extend to the centerline of abutting streets and shall be so designated on the Official Zoning Map. When a map is used, district boundary lines shall be established by dimensions, property lines, recorded lot lines, or the centerline of abutting streets, alleys, or railroad rights-of-way, as the same appear of record at the time of adoption. In all cases where there is doubt as to the exact location of district boundary lines, the same shall be determined by the Board of Adjustment.

SECTION 204 LIMITATION ON LAND USE

No land or building shall be used and no building, structure, or improvement shall be made, erected constructed, moved, altered, enlarge, or rebuilt which is designed, arranged, or intended to be used or maintained for any purpose or in any manner except in accordance with the use, height, area, yard, space, and other requirements established in the district in which such land, building, structure, or improvement is located except as provided by Chapter 12, Nonconformities. In order to avoid undue hardship:

- A. Nothing in this Code shall be deemed to require a change in the plans, construction, or designated use of any building, where a building permit was lawfully issued prior to the effective date of this Code, and pursuant to such permit, construction is diligently carried to completion. Upon completion such building or use shall be deemed nonconforming and may continue as regulated by Chapter 12, Nonconformities.
- B. For one (1) year after the effective date of this Code a building permit or zoning clearance permit may be issued or a use of land commenced in accordance with the terms and conditions of a Special Exception or Variance granted by the Board of Adjustment prior to the effective date of this Code.

SECTION 205 DIVISION OF LOTS

A lot shall not hereafter be divided into two or more lots, unless each lot resulting there from conforms to all the applicable regulations of the zoning district in which located and each comply with Section 7, (7.00, 7.01 and 7.02) Modifications and Exemptions of Ordinance 670, Subdivision Ordinance for the City of Collinsville, Oklahoma.

SECTION 206 STREET FRONTAGE REQUIRED

No lot shall contain any building used in whole or in part for residential purposes unless such lot has a minimum of 30 feet of frontage on a public street or dedicated right-of-way, except a substandard lot of record, or a lot within an approved Townhouse Development, or a lot within a Planned Unit Development.

SECTION 207 ONE SINGLE-FAMILY DWELLING PER LOT OF RECORD

Not more than one residential structure may be located on a lot in an RE, RS or RD district, except in the case of a lot which is within an approved Planned Unit Development.

SECTION 208 HEIGHT EXCEPTIONS

The following structures shall not be subject to the height limitations of the district in which they are located:

- A.** Farm building and structures.
- B.** Belfries, chimneys, cupolas, domes, elevators, flagpoles, monitors, smokestacks, spires, cooling towers and ventilators, provided they are not intended for human occupancy.
- C.** Ground and structure-supported accessory antennas and aerials, including elevating structures (poles and towers), which do not exceed a total aggregate height of sixty (60) feet above the natural land grade and which meet the following requirements:
 - 1. No portion of the antenna, aerial, elevating structure or any anchor or guy line may encroach upon the land area or airspace of any adjoining or abutting property;
 - 2. In a residential district no portion of the antenna, aerial, elevating structure, or any anchor or guy line, may extend beyond the front yard building setback line or extend into any established front yard or into any side yard; provided that:
 - a. Height and location restrictions shall not be applicable to radio communication facilities owned, operated and maintained by any city, county, state or federal governmental entities;
 - b. Non-guyed, omni-directional, single element vertical antennas not exceeding one hundred twelve (112) inches in height, and not exceeding one and three-fourths (1-3/4) inches outside diameter shall be permitted in addition to the sixty (60) foot aggregate height limitation;
 - c. The restrictions established by this section may be modified by Board of Adjustment Special Exception approval, subject to the minimum requirements for Special Exception approvals and such additional safeguards and conditions as may be imposed by the Board of Adjustment.

SECTION 209 LOT AREA AND WIDTH EXCEPTIONS

Except for fire protection and ambulance service, the lot area and width requirement of the Zoning Districts shall not apply to the uses included within Use Unit 4, Public Protection and Utilities Facilities.

SECTION 210 YARDS

210.1 Compliance with Yard Requirements

Except as otherwise provided, required yards shall be open and unobstructed from the ground to the sky. Yards provided for a building for the purpose of complying with the

provisions of this Code shall not be considered the yard for any other building and yards provided for a lot shall not be considered the yard of any other lot.

210.2 Permitted Yard Obstructions

Obstructions are permitted in required yards as follows:

- A.** Cornices, canopies, eaves and similar architectural features may project not more than two (2) feet into a required yard.
- B.** Fire escapes may project not more than four and one-half (4-1/2) feet into a required yard.
- C.** Fences, hedges, plant materials and walls may be located in any yard provided that corner traffic visibility is maintained in accordance with the City of Collinsville Ordinances.
- D.** Signs which are permitted as accessory uses in residential districts may be located within any yard which is bounded by a public street.
- E.** In the RE and RS Residential districts, a detached accessory building or buildings may be located in a required rear yard provided (1) the building or buildings do not cover more than 20 percent of the area of the minimum required rear yard and, (2) the total gross floor area for any accessory building or buildings located in the rear yard, required rear yard, and or both, does not exceed 600 square feet.
- F.** Swimming pools, tennis court, patios, fallout and other protective shelters shall be located in the rear yard and shall have a minimum setback of five (5) feet from any side yard or rear lot lines.
- G.** Mobile home hitches.
- H.** Carports by Special Exception requiring Board of Adjustment approval.
- I.** Customary accessory structures, such as clothes lines, barbecue pits, and playground equipment.
- J.** Antennas and Antenna Supporting Structures and guy lines may be located in the required rear yard.

210.3 Use of Yards in R Districts

No inoperative or unlicensed motor vehicles or vehicle bodies or vehicle parts shall be parked or stored within the yard in an R district. No vehicle shall be parked except on a hard surfaced area constructed of a dust free all-weather material, excepting existing sub-standard driveways in place at the date of adoption of this Code. Within the RM-1 and RM-2 districts, not more than one vehicle shall be parked for each 600 square feet of area contained in a required front or exterior side yard.

SECTION 211 EXISTING BUILDING ENCROACHMENT ON FRONT YARDS OR BUILDING SETBACKS

Where an existing building or buildings on the same side of the street and within the same block encroach on the required front yard or building setback, the required front yard or building setback for new construction shall be established as follows:

- A.** If the proposed building is to be located more than 200 feet from an encroaching building, the proposed building shall conform to the front yard or setback established for the district in which the proposed building is to be located.
- B.** If the proposed building is to be located between adjacent buildings which conform to the required front yard or building setback, or between a conforming building and an intersecting

street, the proposed building shall conform to the front yard or setback established for the district in which the proposed building is to be located.

- C. If the proposed building is to be located within 200 feet of encroaching buildings on both sides and there are not intervening buildings, the front yard or building setback shall be the average of the front yard setback of the two nearest front corners of the encroaching buildings.
- D. If the proposed building is to be located within 200 feet of an encroaching building on one side, but not both sides, and there are no intervening buildings, the front yard or building setback shall be the average of the otherwise required front yard or setback and the setback of the nearest front corner of the encroaching building.

Provided, however, that in the application of (c) or (d) above, the front yard or building setback shall not be reduced to less than 5 feet plus $\frac{1}{2}$ of the right-of-way width designated on the Major Street Plan for the abutting street or 5 feet plus $\frac{1}{2}$ of the dedicated street right-of-way whichever is greater, or 5 feet plus 25 feet if the street is not designated on the Major Street Plan.

SECTION 212 WALLS AND FENCES

212.1 General

No fence shall be constructed that does not meet the following requirements:

- A. No fence over 4' in height shall be permitted in the required front yard in any district.
- B. No fence shall be permitted within the following described site triangle:

An area of land adjacent to the intersection of two (2) or more streets, which area of land is bounded by a line measured from the center of the connecting street and extended along the curb line of a corner lot for a distance of seventy-five feet (75') to an end point to form one boundary of the triangle, and bounded by a line measured from the center of a second connecting street and extended along the second curb line of the corner lot for a distance of seventy-five feet (75') to an end point to form the second boundary of the triangle; and bounded by a straight line connecting the two (2) end points of the first two (2) boundaries.

- C. No fence shall be over 8' in height.

212.2 Specifications for required screening walls and fences

For the purpose of maintaining a compatible relationship between certain land uses, a screening requirement is hereby established for the initiation and continuance of particular uses in such instances as may be hereinafter designated.

When the provisions of this Code require the construction of a screening wall or fence as a condition for the initiation and subsequent continuance of a use, the screening wall or fence:

- A. Shall be constructed, designed, and arranged to provide visual separation of uses, irrespective of vegetation;
- B. Shall not be less than six (6) feet in height;
- C. Shall be constructed with all braces and supports on the interior, except when both sides are of the same design and appearance;
- D. Shall be erected prior to the occupancy of the building or initiation of the use required to screen; and,

- E. Shall be of the type of materials compatible with the surrounding area.

212.3 Maintenance of Required Screening Walls and Fences

The screening wall or fence shall be maintained by the owner of the lot containing the use required to construct the screening. Failure to maintain after notice by the building inspector shall constitute an offense hereunder.

212.4 Modification of the Wall or Fence Requirements

The Board of Adjustment, as a variance may:

- A. Modify or remove the screening requirement where existing physical features provide visual separation of uses;
- B. Modify the screening requirement where an alternative screening will provide visual separation of uses;
- C. Grant an extension of time to erect a screen where properties which are to be benefited by the screen are undeveloped;
- D. Remove the screening requirement where the purpose of the screening requirement cannot be achieved.
- E. Modification of the maximum height requirement where the topography may warrant.

SECTION 213 DRIVEWAYS

All driveways used for ingress and egress shall have a maximum width of 25' measured at the property line. Driveways in R districts shall have 5' radius curb returns. Driveways in O, C or I districts shall have a maximum curb return radius of 15'.

SECTION 214 PLATTING REQUIREMENT

For the purposes of providing a proper arrangement of streets and assuring the adequacy of open spaces for traffic, utilities, and access of emergency vehicles, commensurate with the intensification of land use customarily incident to a change of zoning, a platting requirement is established as follows:

For any land which has been rezoned upon application of a private party, no building permit shall be issued until that portion of the tract on which the permit is sought has been included within a subdivision plat or replat, as the case may be, submitted to the Planning Commission for their review and recommendation, approved by the City Commission, and filed in the office of the county clerk of the county in which the property is situated. Provided that the Planning Commission may remove the platting requirement upon a determination that the above stated purposes have been achieved by previous platting or could not be achieved by a plat or replat.

SECTION 215 MAJOR STREET PLAN

The City of Collinsville Street and Highway Plan, hereafter referred to as The Major Street Plan, as adopted by the City Commission of the City of Collinsville, is hereby made a part thereof.

SECTION 216 CODE OF ETHICS

The Major or any member of the City Commission, Planning Commission, or Board of Adjustment to whom some private benefit, direct or indirect, financial or otherwise, may come as a result of a public action concerning this Code, shall not be a participant in that action. The possibility, not the actuality, of a conflict shall govern. The individual experiencing a conflict of interest shall declare his interest, abstain from voting on the matter, and refrain from any deliberations on the matter. The individual shall not discuss the matter with a fellow official for the purpose of influencing a decision thereon.

216.1 Absences and Removal of Members

When a member of the Planning Commission, except for illness or extenuating circumstances, fails to attend two-thirds (2/3) of the regular or special meetings held during any six (6) month period, the Planning Commission may request the Collinsville City Commission to replace that member. The Planning Commission may also request the City Commission to replace a member for the following reasons: (1) actions and conduct unbecoming to a public official of the City of Collinsville, Oklahoma; and (2) repeated acts and conduct detrimental to the peace, health, safety and welfare of the citizens of the City of Collinsville, Oklahoma.

SECTION 217 ANTENNAS AND ANTENNA SUPPORTING STRUCTURES

- 217.1** Antennas and Antenna Supporting Structures which are principal uses in AG, R, O or C Districts are regulated by Section 1004 of this Code unless otherwise provided herein. Antennas and Antenna Supporting Structures which are principal uses in I Districts are regulated by Section 710 and Section 1004 of this Code.
- 217.2** Antennas and Antenna Supporting Structures which are accessory uses are regulated by Sections 320.1, 420.1, 620.1 and 720.1 of this Code.
- 217.3** Antennas and Antenna Supporting Structures which are accessory to principal uses permitted in the Agricultural, Office, Commercial or Industrial zoning districts shall be setback from an R district boundary line one hundred ten per cent (110%) of the height of the Antenna and Supporting Structure as measured at grade. The setback distance shall be measured from the nearest point of the residential zoning district boundary line, excluding freeways.

CHAPTER 3

AGRICULTURE DISTRICT PROVISIONS

300	Purposes
310	Principal Uses
320	Accessory Uses
330	Bulk and Area Requirements
340	Special Exception Uses, Requirements

SECTION 300 PURPOSES OF AGRICULTURE DISTRICT

The Agriculture Districts is designed to:

- A. Protect agricultural land.
- B. Discourage wasteful scattering of development in rural areas.
- C. Obtain economy of public fund expenditures for improvements and services.
- D. Conserve open space and increase scenic attractiveness.

SECTION 310 PRINCIPAL USES PERMITTED IN THE AGRICULTURE DISTRICT

The principal uses permitted in the Agriculture Districts are designated by use units. The use units are groupings of individual uses and are fully described, including their respective off-street parking, loading, screening requirements and other use conditions in Chapter 10. The use units permitted in the Agriculture District are set forth in Table 1.

Table 1
Use Units Permitted in the Agriculture District*

No.	Names of Use Unit (see Chapter 10)	District
1.	Areawide Uses by Right	X
2.	Areawide Special Exception Uses	E
3.	Agriculture	X
4.	Public Protection, Utility and Public Parks	E
5.	Community Services, and Similar Uses	E
6.	Single-Family Dwelling	X
8.	Multi-Family Dwelling and Similar Uses	E
9.	Manufactured Dwelling***	E
20.	Commercial Recreation: Intensive	E
21.	Business Signs and Outdoor Advertising	X
23.	Land Intensive Industrial Uses	E

* X = Use by Right

E = Special Exception

** Nursing Home, Community Group Home, Convent, Monastery and Novitiate are the only uses within Use Unit 8 permitted by Special Exception.

SECTION 320 ACCESSORY USES IN THE AGRICULTURE DISTRICT

320.1 Accessory Uses Permitted

Accessory uses customarily incident to a principal use permitted in an Agriculture District are permitted in such district. In addition, the uses set forth in Table 2 are permitted as accessory uses.

Table 2
Accessory Uses Permitted in the Agriculture District

No.	Uses
1.	Bulletin Boards
2.	Identification Signs
3.	Real Estate Signs
4.	Wind Energy Conversion Systems
5.	Home Occupation*
6.	Seasonal Produce Stands
7.	Antennas and Antenna Supporting Structures

*See conditions set forth in Section 420.2.C which are also applicable in an AG District.

320.2 Accessory Use Conditions

A. General Conditions

1. An accessory building erected as an integral part of the principal building shall be made structurally a part thereof, shall have a common wall therewith, and shall comply with the requirements applicable to the principal building.
2. Accessory buildings shall meet the minimum yard or building setback requirements.
3. A detached accessory building shall be located in a minimum of six (6) feet from any dwelling.
4. Antennas and antenna supporting structures which are accessory to a principal use are permitted to be mounted on a permitted agricultural or customary accessory building; provided, that it does not exceed sixty-five (65) feet in height measured from the average ground elevation at the base of such structure to the highest horizontal point of the antenna and antenna supporting structure and that the surface area of all such mounted antennas shall not exceed ten (10) square feet. Only one (1) side having the largest surface area is to be calculated. These provisions do not apply to principal use antennas or to antennas which are accessory to uses requiring Board of Adjustment approval.
5. Structures other than a permitted principal structure or customary accessory building which are used to support accessory antennas (including guy lines) shall:
 - (1) Be located in the rear yard only, and be limited to one such structure;
 - (2) Not exceed sixty-five (65) feet in height, measured from the average ground elevation at the base of the structure to the highest point of the antenna and antenna supporting structure;
 - (3) Not encroach upon the land or airspace of any abutting property; and
 - (4) Not to exceed 24 inches in width above 25 feet in height, exclusive of guy lines.

B. Wind Energy Conversion Systems (WECS)

1. All WECS tower structures shall comply with the design and construction techniques in the BOCA Basic Building Code. Compliance shall be certified in writing by the manufacturer's engineering staff or by a registered structural engineer.
2. Towers shall have either tower-climbing apparatus located not closer than 12 feet from the ground or shall have a locked anti-climb device installed on the tower.
3. Safety wires shall be installed on the turnbuckles of the guy wires for all guyed WECS towers.
4. A WECS shall be equipped with both manual and automatic controls to limit the rotational speed of the blade below the design limits of the rotor. The conformance of rotor and overspeed control design with good engineering practices shall be certified by the manufacturer's engineering staff or by a registered mechanical engineer. The compatibility of the tower and the rotor shall also be certified by the manufacturer or by a registered mechanical engineer.
5. If a WECS is within 300' of a structure or a tree, the lowest moving part shall be a minimum of 30 feet above the highest structure or potential tree height, whichever is higher.
6. No part of a WECS shall be located within or over drainage, utility, or other established easements. No part of a WECS shall be located within or over any required minimum front, side, or rear yard setbacks.

C. Home Occupations

All Home Occupations must meet the requirements of Section 450.E.

SECTION 330 BULK AND AREA REQUIREMENTS IN THE AGRICULTURE DISTRICT

Table 3

Bulk and Area Requirements in the Agriculture District	
	Requirement
Lot Width (minimum ft.)	150
Lot Area (minimum acres)	2.5
Land Area (minimum acres per dwelling unit)	2.55
Front Yard and Any Yard Abutting a Public Street:	
Measured from the CENTERLINE OF ABUTTING street, add to the designated distance on the right, ½ of right-of-way designated on the Major Street Plan, or ½ the dedicated right-of-way, whichever is greater, or 25 feet if not designated on the Major Street Plan. (minimum feet)	
Major	35
Not a Major	25
Side Yard (minimum feet)	
One side yard	10
Other side yard	10
Rear Yard (minimum feet)	40
Building Height (maximum feet)	N/A

SECTION 340 REQUIREMENTS FOR SPECIAL EXCEPTION USES IN THE AGRICULTURE DISTRICT

The Special Exception uses permitted in the Agriculture District, as designated in Table 1, are subject to the requirements set out below, and such additional safeguards and conditions as may be imposed by the Board of Adjustment.

1. The accessory use provisions of the Agriculture District pertaining to signs are applicable to accessory signs for uses permitted by Special Exception.
2. Special Exception uses, except as provided in (1) above, shall conform to the bulk and area requirements of the use district in which located, unless the use unit requirements are more restrictive, in which case the more restrictive shall control.
3. A nursing home, community group home, monastery, and novitiate shall meet the use conditions as set forth in Section 1008.3.

CHAPTER 4

RESIDENTIAL DISTRICT PROVISIONS

400	Purposes
410	Principal Uses
420	Accessory Uses
430	Bulk and Area Requirements
440	Site Plan Review – Mobile Home Parks
450	Special Exception Uses, Requirements

SECTION 400 PURPOSES OF RESIDENTIAL DISTRICTS

400.1 General Purposes

The residential districts are designed to:

- A. Achieve the residential objectives of the Comprehensive Plan.
- B. Protect the character of residential areas by excluding nonharmonious commercial and/or industrial activities.
- C. Achieve a suitable environment for family by permitting in residential areas appropriate neighborhood facilities, such as churches, schools, and certain cultural and recreational facilities.
- D. Preserve openness of living areas and avoid overcrowding by requiring minimum yards, open spaces, lot areas, and by limiting the bulk of structures.
- E. Permit a variety of dwelling types and densities to meet the varying needs of families.
- F. Control the density of residential development to facilitate the planning for an economical provision of streets, utilities, and other public facilities.

400.2 Purposes of the RE Residential Estate District

The RE District is designed to permit the development and conservation of single-family detached dwellings in a suitable environment for family life on large parcels of land at a low population density. It is the intent of this district to prohibit any other use which would substantially interfere with the stated purposes of this district, and discourage any use that generate traffic and create congestion on neighborhood streets other than the normal traffic serving the residents on those streets.

400.3 Purposes of the RS Residential Single-Family Districts

The RS-1, RS-2 and RS-3 Districts are designed to permit the development and conservation of single-family detached dwellings in suitable environments in a variety of densities to meet the varying requirements of families.

400.4 Purpose of the RD Residential Duplex District

The RD District is designed to permit a more intense yet compatible use of tracts in or near single-family residential and other neighborhoods which because of size, topography, or adjacent land use are not ideally suited for single-family use.

400.5 Purposes of RM Residential Multi-Family Districts

The RM-1 and RM-2 Districts are designed to permit the development and conservation of multi-family dwelling types, such as garden apartments and townhouses, in suitable environments in a variety of densities to meet the varying requirements of families.

400.6 Purposes of the RMH Residential Mobile Home Park District

The RMH District is designed to recognize mobile home living as a residential use necessitating location in residential areas yet requiring regulation to insure a suitable living environment.

400.7 Purposes of the RMT Residential Multi-Family Townhouse District

The RMT District is designed to permit the development of attached single-family townhouse dwellings, on separate lots, which are designed expressly for separate ownership, in suitable residential environments at a higher density than conventional detached single-family dwellings.

SECTION 410 PRINCIPAL USES PERMITTED IN RESIDENTIAL DISTRICTS

The principal uses permitted in the Residential Districts are designated by use unit. The use units are groupings of individual uses and are fully described, including their respective off-street parking, loading and screening requirements and other use conditions in Chapter 10. The use units permitted in residential districts are set forth in Table 1.

Table 1

Use Units Permitted in Residential Districts*

No.	Name of Use Unit (See Chapter 10)	RE	RS	RD	RM	RMH	RMT
1.	Areawide Uses by Right	X	X	X	X	X	X
2.	Areawide Special Exception Uses	E	E	E	E	E	E
4.	Public Protection, Utility and Public Parks	E	E	E	E	E	E
5.	Community Services, and Similar Uses	E	E	E	E	E	E
6.	Single-Family Dwelling	X	X	X	X	E	E
7.	Duplex Dwelling		E***	X	X		E
8.	Multi-Family Dwelling and Similar Uses		E***	E***	X		X**
9.	Manufactured Housing		E****			X	

*X = Use By Right

E = Special Exception

** Multi-family dwellings, other than townhouses, are not permitted in the RM-T District.

*** In RS-3 District only, by Special Exception, and nursing home, community group home, convent, monastery and novitiate are the only uses in Use Unit 8 that are permitted in RS-3 and RD districts, by Special Exception.

**** Mobile Home dwellings are not permitted in the RS district.

SECTION 420 ACCESSORY USES PERMITTED IN RESIDENTIAL DISTRICTS

420.1 Accessory Uses Permitted

Accessory uses customarily incident to a principal use permitted in a residential district are permitted in such district. In addition, the following uses set forth in Table 2 are permitted as accessory uses.

Table 2

Accessory Uses Permitted in Residential Districts

Uses	Districts
1. Home Occupations	All R Districts*
As permitted by Section 420.2.C	All R Districts
As permitted by Section 450.E	All R Districts*
2. Roomers and Boarders:	
Two persons	All R Districts
More than two persons	All R Districts*
3. Bed and Breakfast	All R Districts*
4. Shelters	All R Districts
5. Signs:	All R Districts
Bulletin Board*	
Identification Sign	
Real Estate	
Construction Sign	
6. Swimming Pool	All R Districts***
7. Management Office and Private Recreation, Laundry, and Storage Facilities	RM-1, RM-2, RMH, RM-T
8. Wind Energy Conversion Systems	RE, RS-1*
9. Satellite Receiving Dish	All R Districts**
10. Family Day Care Home	All R Districts
11. Rummage/Garage Sales	All R Districts
12. Antennas and Antenna Supporting Structures	All R Districts*

* By Special Exception requiring Board of Adjustment approval.

** In rear yards only.

*** All swimming pools, 3' or more in depth, must be enclosed by a 4' high fence with a self-latching, self-closing gate.

420.2 Accessory Use Conditions

A. General Conditions

1. An accessory building erected as an integral part of the principal building shall be made structurally a part thereof, shall have a common wall therewith, and shall comply with the requirements applicable to the principal building.
2. A detached accessory building shall not be located in the front or side yard or encroach upon a minimum building setback line, but this limitation shall not apply to carports, provided the minimum required front yard or side yard or setback line is observed.
3. Within the rear yard, a detached accessory building shall be located at least five feet from any interior lot line.
4. One unoccupied recreational vehicle, a length of 35 feet or less, may be parked upon a lot as an accessory use, in the rear yard on hard surface only.
5. In any R District, no accessory building or structure shall be erected or constructed on any lot of record prior to the erection or construction of the principal building or structure. However, an accessory structure may be erected or constructed on an adjoining or abutting lot containing a principal building or structure provided that said accessory building or structure is incidental to the principal building or structure, and provided, that the lots containing the principal building or structure and the proposed accessory building are under common ownership.
6. Antennas and antenna supporting structures which are accessory to a residential use are permitted to be mounted on a residential dwelling or a customary accessory building; provided, that it does not exceed sixty-five (65) feet in height measured from the average ground elevation at the residential dwelling to the highest horizontal point of the antenna and the antenna supporting structure and that the surface area of all such mounted antennas shall not exceed ten (10) square feet. Only one (1) side having the largest surface area is to be calculated. These provisions do not apply to principal use antennas or to antennas which are accessory to uses requiring Board of Adjustment approval.
7. Structures other than a dwelling or customary accessory building which are used to support accessory antennas (including guy lines) shall:
 - (a) Be located in the rear yard only, and be limited to one such structure;
 - (b) Not exceed sixty-five (65) feet in height, measured from the average ground elevation at the residential dwelling to the highest point of the antenna and antenna supporting structure;
 - (c) Not encroach upon the land or airspace of any abutting property; and
 - (d) Not exceed 24 inches in width above 25 feet in height, exclusive of any guy lines.

B. Roomers and Boarders

In a dwelling unit occupied as a private residence, one or more rooms may be rented or table board furnished, to not more than: (a) two persons who are non-members of the family occupying said premises as a permitted accessory use; or (b) more than two persons by Special Exception requiring Board of Adjustment approval. However, in either case, no window display or sign board shall be used to advertise such use.

C. Home Occupations

Home Occupations permitted by right include:

- Artists
- Authors and Composers
- Catering/Food Service
- Computer Programming
- Home Cooking and Preserving
- Home Crafts, Ironing, Sewing
- Telephone answering and/or Solicitation
- Tutorial Services limited to one student at a time.

Such Home Occupations shall comply with the following requirements:

1. Location: Home occupation shall be conducted only within principal structure.
2. Area: The maximum floor area utilized for home occupation purposes shall not exceed twenty-five percent (25%) of the total floor area of the principal structure or 500 square feet, whichever is less.
3. Employees: The home occupation shall be engaged in only by the family or person occupying the dwelling as a private residence.
4. Visibility of Merchandise: No merchandise shall be displayed in such a manner as to be visible from off the premises.
5. Outdoor Storage: No outdoor storage shall be allowed in connection with any home occupation.
6. Maintenance of Residential Character: No alteration of the residential character of the premises may be made.
7. Signs: Signs or displays, including signs on a vehicle advertising the home occupation on the premises, which are visible from outside the lot are prohibited.
8. Disturbances: No mechanical or electrical equipment or other activities shall be allowed which create a noise, dust, odor, or electrical disturbance.
9. Traffic and Parking: The pick up of home crafts or food items at the home occupation shall be limited to 5 trips per day.

D. Rummage/Garage Sales

The sale of surplus items customarily found in the home which have accumulated over a period of time is considered as accessory use to a residence in a Residential District, provided:

1. No more than four (4) sales are permitted in any calendar year.
2. No sale shall run for more than four (4) consecutive days
3. All merchandise shall be removed from public view except during the hours of the sale which shall be limited to 8:00 a.m. to 8:00 p.m.

SECTION 430 BULK AND AREA REQUIREMENTS IN RESIDENTIAL DISTRICTS

430.1 Bulk and Area Requirements in the RE, RS, RD, and RM districts are shown in Table 3.

Table 3

BULK AND AREA REQUIREMENTS IN THE RE, RS, RD AND RM DISTRICTS

	RE	RS-1	RS-2	RS-3	RD ¹	RM-T	RM-1	RM-2
LOT WIDTH (min. ft.)								
One Family	150*	100	75	60	60		60	60
Two Family					80	70	60	60
Multifamily (other than RM-T)							100	100
LOT AREA (min. sq. ft.)								
One Family	24,000	13,500	9,000	6,900	6,000		6,000	6,000
Two Family					8,000		7,450	6,900
Multifamily (other than RM-T)							9,800	8,300
LAND AREA PER D.U. (min. sq. ft.)								
One Family	28,375	16,000	10,875	8,400	7,500		7,500	7,500
Two Family					5,000		4,600	4,200
Multifamily (other than RM-T)								
For each of the first two (2) D.U.'s on the lot							4,600	4,200
For each additional D.U.:								
Less than two bedrooms							3,100	2,400
Two or more bedrooms							4,356	3,100
Within a PUD							1,700	1,200
Not within a PUD							2,200	1,400
For each additional bedroom							400	400
TOWNHOUSE DEVELOPMENT**								
Development Width (min. ft.)						100	100	100
Lot Width (min. ft.)						20	20	20
Lot Area (min. sq. ft.)						1,600	1,600	1,600
Land Area (of development)								
Per D. U. (minimum square feet)						4,500	4,500	3,100
STRUCTURE HEIGHT (max. ft)								
	26	26	26	26	26	26	26***	26
LIVABILITY SPACE per D.U. (min. sq. ft.)								
	12,000	7,000	5,000	4,000	2,000	1,800	1,500	1,000
FRONT YARD ABUTTING A PUBLIC STREET:								
Measured from CENTERLINE OF ABUTTING STREET; add ½ of right-of-way designated on the Major Street Plan, or ½ the dedicated ROW, whichever is greater, or 25 feet if not designated on Major Street Plan. (minimum feet)								
Major	35	35	35	35	35	35	35	35
Not a Major	35	35	30	25	25	25	25	10
ALL OTHER YARDS ABUTTING A PUBLIC STREET:								
Measured from CENTERLINE OF ABUTTING STREET; add ½ of right-of-way designated on the Major Street Plan or ½ the dedicated ROW, whichever is greater, or 25 feet if not designated on Major Street Plan. (minimum feet)								
Major	20	20	20	20	20	20	15	15
Not a Major	15	15	15	15	15	15	15	15
REAR YARDS (min. ft.)								
	25	25	25	20	20	20	20	10
SIDE YARDS (min. ft.)****								
One side yard	15	10	10	10	10	5	10	10
Other side yard	15	10	5	5	5	5	5	10

* The frontage of any lot in the RE district which meets the requirements of minimum lot size may be less than the minimum frontages as long as the front building line on said lot is a minimum of one hundred twenty-five (125) linear feet.

** A minimum of three (3) townhouse lots.

*** In the RM-1 district, a one-story limitation shall apply to structures containing more than 3 dwelling units which are within 50' of an adjoining RE or RS district.

**** Does not apply to interior lot lines of townhouse developments.

RD¹ Board of Adjustment approval is required for all RD Residential Duplex Zoning District requests within RS Residential Single Family Districts where minimum bulk and area requirements cannot be met.

430.2 Bulk and Area Requirements in the RMH District

A. The Mobile Home Park Development:

Tract Area (minimum)	5 acres
Tract Width (minimum)	300 feet
Land Area per Dwelling Unit (minimum)	5445 sq. ft.
Livability Space per Dwelling unit (minimum)	300 sq. ft.

Livability space shall be provided in common areas of not less than 7,500 square feet, located so as to be conveniently accessible to the mobile home it is intended to serve

Front Yard and Any Yard Abutting a Public Street:

Measured from CENTERLINE OF ABUTTING STREET; add ½ of right-of-way designated on the Major Street Plan or ½ the dedicated right-of-way, whichever is greater, or 25 feet if not designated on Major Street Plan. (minimum feet)

Abutting a Major	35 ft.
Not Abutting a Major	25 ft.
Side Yard (minimum)	10 ft.
Rear Yard (minimum)	10 ft.
Height (maximum)	one story

Internal Requirements:

Mobile Home Space (minimum), exclusive of streets, required off-street parking, and required livability space	3000 sq. ft.
Separation Between Mobile Homes (minimum)	20 ft.
Mobile Home Setback from Centerline of a Private Internal Street (min.)	22 ft.

Private streets will be allowed, but they must meet the standards for public street

B. Mobile Home Subdivisions:

A mobile home park development containing a tract area of not less than 5 acres may be subdivided to permit individual ownership of mobile home spaces, provided the resulting lots shall comply with the bulk and area requirements set out below and a subdivision plat incorporating the bulk and area requirements is submitted to and approved by the Planning Commission and filed of record in the office of the County Clerk where the property is located.

Land Area Per Dwelling Unit (minimum)	5000 sq. ft.
Lot Size (minimum)	4000 sq. ft.
Lot Width (minimum)	35 ft.
Livability Space Per Dwelling Unit (minimum)	1000 sq. ft.
Height (maximum)	one story

Front Yard and Any Yard Abutting A Public Street:

Measured from CENTERLINE OF ABUTTING STREET; add ½ of right-of-way designated on the Major Street Plan or ½ the dedicated right-of-way, whichever is greater, or 25 feet if not designated on Major Street Plan. (minimum feet)

Abutting a Major	35 ft.
Not Abutting a Major	25 ft.
Private streets will <u>not</u> be allowed	
One Side Yard (minimum)	10 ft.
Other Side Yard (minimum)	10 ft.
Rear Yard (minimum)	10 ft.

SECTION 440 SITE PLAN REVIEW – MOBILE HOME PARKS AND MULTI-FAMILY COMPLEXES

440.1 Purpose

By reason of potential adverse effects on public services or to neighboring land uses, site plan review and approval by the Planning Commission is required for all Mobile Home Park Developments and Multi-Family Complexes over eight units for the purposes of assuring proper accessibility, circulation, functional relationships of uses, and compatibility with adjoining and nearby development. No building permit shall be issued nor use commenced on a site approved for these uses except in accordance with a site plan submitted and approved.

440.2 Application for Site Plan Review

The application shall be in such format and content as the Planning Commission may by resolution establish, with fifteen (15) copies of the site plan submitted. A site plan shall consist of maps containing:

- A. Proposed location of uses, including off-street parking, open spaces, public uses, and placement of mobile homes;
- B. Location, height, and size of buildings and other structures;
- C. Proposed location of all existing or proposed site improvements, including drains, culverts, retaining walls, fire hydrants and fences;
- D. Public and private vehicular and pedestrian circulation;
- E. Hydrology report as per Collinsville City Code.
- F. Proposed location and development of buffer areas, screening and landscaping;
- G. The location of all residential uses expressed in number of dwelling units;
- H. A computation of lot area, building floor area, and building coverage;
- I. Proposed location, height, and size of any ground sign;
- J. Sufficient surrounding area to demonstrate the relationship of the development to adjoining uses, both existing and proposed;
- K. Existing topographic character of the land including identification of floodplain areas, treed areas and slope analysis.
- L. An explanation of the character of the development.

SECTION 450 SPECIAL EXCEPTION USES IN RESIDENTIAL DISTRICTS, REQUIREMENTS

The Special Exception Uses, permitted in the residential districts, as designated in Table 1, are subject to the minimum requirements set out below and such additional safeguards and conditions as may be imposed by the Board of Adjustment.

- A. The accessory use provisions of the residential districts pertaining to signs are applicable to accessory signs for principal uses permitted by Special Exception.
- B. In the RE and RS Districts, children's nurseries shall comply with the lot width, lot area, height, and yard requirements for single-family use and, in addition, a maximum floor area ratio of .5 shall apply.

C. Except as provided in B, above, and Section 209, Special Exception uses shall comply with the least restrictive yard and height requirements of the district in which located and, in addition, shall comply with the following requirements:

1. Maximum floor area ratio of .5
 2. Minimum lot size of 10,000 square feet.
 3. Minimum frontage of 100 feet
 4. A minimum building setback of 25 feet from abutting properties located within an R District.
- Provided that if the use unit requirements are greater, the use unit requirements shall control.

D. Wind Energy Conversion Systems (WECS)

1. All WECS in RE and RS-1 zones shall comply with the restrictions and requirements of Section 320.2 B.

E. Home Occupations:

1. Home Occupations permitted by Special Exception include: Home Occupations which are not permitted by right (see Section 420.2.C) and which do not consist of uses within Use Units 15-27 inclusive may be permitted as a Special Exception subject to the following conditions and such additional safeguards and conditions as may be imposed by the Board of Adjustment.
 - a. Location: Home occupation shall be conducted only within principal structure or customary accessory building.
 - b. Area: The maximum floor area utilized for home occupation purposes shall not exceed twenty-five percent (25%) of the total floor area of the principal structure or 500 square feet, whichever is less.
 - c. Employees: The home occupation shall be engaged in only by the family or person occupying the dwelling as a private residence.
 - d. Visibility of Merchandise: No merchandise shall be displayed in such a manner as to be visible from off the premises.
 - e. Outdoor Storage: No outdoor storage shall be allowed in connection with any home occupation.
 - f. Maintenance of Residential Character: No alteration of the residential character of the premises may be made.
 - g. Signs: One identification sign shall be permitted for each home occupation advertising its use. The sign shall not exceed six square feet in surface area. No illumination of any type shall be permitted.
 - h. Disturbances: No mechanical or electrical equipment or other activities shall be allowed which create a noise, dust, odor, or electrical disturbance.
 - i. Vehicles: Vehicles used in conjunction with the home occupation shall be parked off the street, on the lot containing the home occupation, and shall be of a type customarily found in a residential area.
2. Uses within Use Units 12 and 15 through 27 inclusive shall not be considered as home occupations and are prohibited in all residential and agricultural districts.

F. Bed and Breakfast

An owner-occupied dwelling, where for compensation, lodging and meals are provided for up to a maximum of 8 guest rooms, and the owner thereof intends that the same guest occupy the facility for less than fourteen (14) days. Any such establishment that has more than eight (8) units for rent to guests shall be considered either a motel or a hotel. Also bed and breakfast are subject to the following requirements:

1. Parking: One off-street parking space per each guest room, 2 off-street spaces for the homeowner and 1 additional off-street space for staff. These required parking spaces may be off-site, but must be no more than 200' from the lot upon which the bed and breakfast is located.
2. Signs: One identification sign shall be permitted for each bed and breakfast. The sign shall not exceed six (6) square feet in area or four (4) feet in height.
3. Spacing Requirements: No bed and breakfast shall be located on a lot closer than 300' from any other lot containing a bed and breakfast.

CHAPTER 5
OFFICE DISTRICT PROVISIONS

- 500 Purposes
- 510 Principal Uses
- 520 Accessory Uses
- 530 Bulk and Area Requirements
- 540 Special Exception Uses, Requirements
- 550 Site Plan Review

SECTION 500 PURPOSES OF THE OFFICE DISTRICTS

500.1 General Purposes

The Office Districts are designed to preserve and promote the development of efficient office facilities and to maximize the compatibility with other land uses by:

- a. Establishing bulk and area controls.
- b. Requiring off-street parking and loading facilities.
- c. Establishing the several districts necessary to meet the need for a variety of office types.

500.2 Purposes of the OL Office Low Intensity District

The OL District is designed to facilitate the development and preservation of low intensity office development.

500.3 Purposes of the OM Office Medium Intensity District

The OM District is designed to provide area for offices, together with certain community facilities normally compatible with primary office uses. It is designed to preserve existing medium intensity office development and to facilitate the development of new medium intensity office areas.

SECTION 510 PRINCIPAL USES PERMITTED IN OFFICE DISTRICTS

The principal uses permitted in the Office Districts are designed by use units. The use units are groupings of individual uses and are fully described, including their respective off-street parking, loading, and screening requirements and other use conditions in Chapter 10. The use units permitted in Office Districts are set forth in Table 1.

Table 1
Use Units Permitted in Office Districts*

No.	Name of Use Unit (see Chapter 10)	Districts	
		OL	OM
1.	Areawide Uses	X	X
2.	Areawide Special Exception uses	E	E
4.	Public Protection, Utility and Public Parks	E	E
5.	Community Services, and Similar Uses	E	X**
8.	Multi-Family Dwelling and Similar Uses	E	E
10.	Off-Street Parking Areas	X	X
11.	Offices and Studios	X	X

*X = Use by Right

E = Special Exception

** X = Emergency and protective shelter permitted by Special Exception only

SECTION 520 ACCESSORY USES PERMITTED IN OFFICE DISTRICTS

520.1 Accessory Uses Permitted

Accessory uses customarily incident to a principal use permitted in an Office District are permitted in such a district. In addition, the uses set forth in Table 2 are permitted.

**Table 2
Accessory Uses Permitted in Office Districts**

Uses	Districts
Barber & Beauty Shop	*OL, OM
Business Signs	OL,OM
Convenience Goods & Services	*OL,OM
Eating Places, other than Drive-Ins	*OL,OM
Construction Sign	OL,OM
Real Estate Sign	OL,OM
Private Clubs	* OL,OM
Shopping Goods & Services	*OL,OM
Antennas and Antenna Supporting Structures	All O Districts

*By Special Exception requiring Board of Adjustment approval subject to the requirements set forth in Section 540.

520.2 Accessory Use Conditions

A. General Conditions

1. Accessory buildings shall meet the minimum building setback lines of the applicable district.
2. An accessory building erected as an integral part of the principal building shall be made structurally a part thereof, shall have a common wall therewith, and shall comply with the requirements applicable to the principal building.

B. Convenience Goods and Services and Shopping Goods and Services

1. Limited to the uses included in Use Unit 13, Chapter 10.
2. Shall be located entirely within the principal building.
3. Shall not occupy more than 15 percent of the gross floor area of the building in which located.

C. Eating Places other than Drive-Ins

1. Limited to the uses included in Use Unit 12, Chapter 10, designed and located for the convenience of the occupants of the principal building.
2. Shall be located entirely within the principal building; and
3. Shall not occupy more than 15 percent of the gross floor area of the building in which located.
4. Exterior signs identifying the eating place are prohibited.

D. Private Clubs

Within the OM District the private club shall be located entirely within the principal building and shall not occupy more than 5 percent of the gross floor area of the building in which located.

E. Within the OM District, the principal office structure may include an eating place (15% maximum), private club (5% maximum), and accessory goods and services (15% maximum), or a total 35% maximum of the total gross floor area devoted to the uses. Provided, the eating place, private club and accessory convenience goods and services do not exceed the maximum allowable for each individual use.

F. Special housing facilities in Use Unit 5 (Community Services), Use Unit 6 (Single Family), and Use Unit 8 (Multi-Family) shall meet applicable use conditions and off-street parking and loading requirements as provided in Chapter 11.

G. Antennas and Antenna Supporting Structures

1. Antennas and antenna supporting structures which are accessory to an office use are permitted to be mounted on an office building or a customary accessory building; provided that it does not exceed sixty-five (65) feet in height measured from the average ground elevation at the office building to the highest horizontal point of the antenna and antenna supporting structure and that the surface area of all such mounted antennas shall not exceed ten (10) square feet. Only one (1) side having the largest surface area is to be calculated. These provisions do not apply to principal use antennas or antenna which are accessory to uses requiring Board of Adjustment approval.

2. Structures other than an office building or customary accessory building which are used to support accessory antennas (including guy lines) shall:

- (a) Be located in the rear yard only, and be limited to one such structure;
- (b) Not exceed sixty-five (65) feet in height, measured from the average ground elevation at the office building to the highest point of the antenna and antenna supporting structure;
- (c) Not encroach upon the land or airspace of any abutting property; and
- (d) Not exceed 24 inches in width above 25 feet in height, exclusive of guy lines.

SECTION 530 BULK AND AREA REQUIREMENTS IN THE OFFICE DISTRICT

**Table 3
Bulk and Area Requirements in the Office District**

	District	
	OL	OM
Lot Area Minimum (sq. ft.)	N/A	N/A
Frontage (minimum feet)		
Major	75	100
Not a Major	50	50
Floor Area Ratio (minimum feet)	.25	.50
Setback from Centerline of Abutting Street (minimum feet):		
Measured from the CENTERLINE OF ABUTTING street, add to the designated distance on the right, ½ of right-of-way designated on the Major Street Plan, or ½ the dedicated right-of-way, whichever is greater, or 25 feet if not designated on the Major Street Plan.		
(minimum feet)		
Major	50	50
Not a Major	25	25
Setback from Abutting AG or R District boundary lines (minimum ft.)	10	10*
Building Height (maximum feet)	18	N/A

*plus 1 foot of setback for each 1 foot of building height exceeding 18 feet, if the abutting property is within an RE, RS or RD District.

SECTION 540 SPECIAL EXCEPTION USES IN OFFICE DISTRICTS, REQUIREMENTS

The Special Exception Uses, permitted in the Office District, as designated in Tables 1 and 2, are subject to the minimum requirements set out below and such additional safeguards and conditions as may be imposed by the Board of Adjustment.

1. The accessory use provisions of the Office District pertaining to signs apply to signs which are accessory to uses permitted by Special Exception; provided that each sign permitted shall primarily identify the principal office building; permitted accessory convenient goods and services shall be secondary.
2. Multi-family use in the OL and OM District shall comply with the bulk and area requirements of the RM-1 District.
3. Except as provided in Section 209 for public protection and utility facilities, a minimum frontage of 100 feet are the requirements of the Special Exception uses unless the use unit requirements are more restrictive, in which case the more restrictive shall apply.

SECTION 550 SITE PLAN REVIEW

By reason of potential adverse effects on public services or to neighboring land uses, site plan review and approval is required for all office developments for the purpose of assuring proper accessibility, circulation, functional relationships of uses and compatibility with adjoining and near-by development. No building permit shall be issued nor use commenced within this development except in accordance

with an approved site plan. See Section 660.2 and 660.3 which also apply to the office site plan review process.

CHAPTER 6

COMMERCIAL DISTRICT PROVISIONS

600	Purposes
610	Principal Uses
620	Accessory Uses
630	Bulk and Area Requirements
640	Special Exception Uses, Requirements
650	Location of Sexually Oriented Businesses
660	Site Plan Review

SECTION 600 PURPOSES OF COMMERCIAL DISTRICTS

600.1 General Purposes

The Commercial Districts are designed to:

- A. Achieve the commercial objectives of the Comprehensive Plan.
- B. Meet the needs for commercial services and goods of the trade area.
- C. Preserve and promote the development of efficient commercial facilities and encourage a compatible relationship between commercial facilities and other land uses and thoroughfares by:
 - 1. Differentiating the types and purposes of commercial activities.
 - 2. Establishing bulk and area controls.
 - 3. Requiring off-street loading and parking facilities.
 - 4. Controlling the number, area, location, and types of signs.
 - 5. Protecting the character of commercial districts and their peculiar suitability for commercial uses.

600.2 Purposes of the CS Shopping Center District

The CS District is designed to accommodate convenience, neighborhood, sub-community, community, and regional shopping centers providing a wide range of retail and personal service uses.

600.3 Purposes of the CG General Commercial District

The CG District is designed to:

- A. Accommodate existing development of mixed commercial uses which are well established, while providing a degree of protection to adjacent residential areas.
- B. Accommodate the grouping of certain commercial and light industrial uses which are compatible with one another.

600.4 Purposes of the CBD Central Business District

The purposes of the Central Business District are to:

- A. Accommodate and encourage the most desirable, productive and intense use of land, without regard to the regulation of building height, floor area, or parking space requirements, within the central core area of the City.
- B. Encourage diversity of high intensity customer intense uses which mutually benefit from close proximity to each other and from the location on Highway 20.
- C. Preserve and promote the public and private investment of the existing central core area.

SECTION 610 PRINCIPAL USES PERMITTED IN COMMERCIAL DISTRICTS

The principal uses permitted in the Commercial Districts are designated by use units. The use units are groupings of individual uses and fully described, including their respective off-street parking, loading, and screening requirements and other use conditions in Chapter 10. The use units permitted in Commercial Districts are set forth below in Table 1.

Table 1

Use Units Permitted in Commercial Districts*

No.	Names of Use Unit (see Chapter 10)	CS	Districts	
			CG	CBD
1.	Areawide Uses	X	X	X
2.	Areawide Special Exception	E	E	E
4.	Public Protection, Utility and Public Parks	E	E	E
5.	Community Services, and Similar Uses	X	X	X
8.	Multi-Family Dwellings and Similar Uses	E**	E**	E**
10.	Off-Street Parking Areas	X	X	X
11.	Offices and Studios	X	X	X
12.	Eating Places Other Than Drive-Ins	X	X	X
13.	Convenience Goods and Services	X	X	X
14.	Shopping Goods and Services	X	X	X
15.	Other Trades and Services		X	X
16.	Gasoline Service Stations	X	X	X
17.	Automotive and Allied Activities	E	X	E
18.	Drive-In Restaurants		X	E
19.	Hotel, Motel, and Recreation Facilities	X	X	X
20.	Commercial Recreation, Intensive		E	E
21.	Business Signs and Outdoor Advertising	X	X	X
22.	Warehousing and Wholesaling		E	
24.	Light Manufacturing and Industry		E	
27.	Research and Development			E

- X = Use By Right
- E = Special Exception
- **E = Nursing home, community group home, convent, monastery, and novitiate are permitted as a matter of right; all other uses within Use Unit 8 are permitted by Special Exception.

SECTION 620 ACCESSORY USES PERMITTED IN COMMERCIAL DISTRICTS

620.1 Accessory Uses Permitted

Accessory uses customarily incident to a principal use permitted in a Commercial District are permitted in such district.

620.2 Accessory Use Conditions

- A.** Accessory buildings shall meet the minimum building setback lines of the applicable district.
- B.** An accessory building erected as an integral part of the principal building shall be made structurally a part thereof, shall have a common wall therewith, and shall comply with the requirements applicable to the principal building.
- C.** Signs in the Commercial Districts, whether accessory or principal uses, are subject to the use conditions of the Use Unit 21 of Chapter 10.
- D.** Antennas and Antenna Supporting Structures
 - 1. Antennas and antenna supporting structures which are accessory to a commercial use are permitted to be mounted on a commercial office building; provided, that it does not exceed sixty-five (65) feet in height measured from the average ground elevation at the commercial building to the highest horizontal point of the antenna and antenna supporting structure and that the surface area of all such mounted antennas shall not exceed ten (10) square feet. Only one (1) side having the largest surface area is to be calculated. These provisions do not apply to principal use antennas or to antennas which are accessory to uses requiring Board of Adjustment approval.
 - 2. Structures other than an office building or customary accessory building which are used to support accessory antennas (including guy lines) shall:
 - (a) Be located in the rear yard only, and be limited to one such structure;
 - (b) Not exceed sixty-five (65) feet in height, measured from the average ground elevation at the commercial building to the highest point of the antenna and antenna supporting structure;**
 - (c) Not encroach upon the land or airspace of an abutting property; and,
 - (d) Not exceed 24 inches in width above 25 feet in height, exclusive of guy lines.

SECTION 630 BULK AND AREA REQUIREMENTS IN THE COMMERCIAL DISTRICTS

**Table 2
Bulk and Area Requirements in the Commercial District**

	Districts		
	CS	CG	CBD
Frontage (min. ft.)			
Major and Freeway Service Road	150	100	25
Not a Major	50	50	25
Floor Area Ratio (maximum)	.50	.75	.85
Setback from Centerline of Abutting Street (min. ft.): Measured from the CENTERLINE OF ABUTTING street, add to the designated distance on the right, ½ of right-of-way designated on the Major Street Plan, or ½ the dedicated right-of-way, whichever is greater, or 25 feet if not designated on the Major Street Plan. (minimum feet)			
Major	50	50	0
Not a Major	25	25	0
Setback from abutting R District boundary lines (min. ft.)	10*	10*	10*
Building Height (maximum feet)	N/A	N/A	N/A

*plus 2 feet of setback for each 1 foot building height exceeding 15 feet if the abutting property is within an RE, RS, RD, or RMT District.

SECTION 640 SPECIAL EXCEPTION USES IN COMMERCIAL DISTRICTS REQUIREMENTS

1. Multi-Family use, where permitted by Special Exception, shall comply with the bulk and area requirements of the RM-2 District.
2. Except as provided above, all Special Exception uses shall comply with the bulk and area requirements of the use district in which located.
3. Special housing facilities in the Use Unit 8 (Multi-Family) shall meet applicable use conditions and Off-Street Parking and Loading Requirements as provided in Chapter 10.

SECTION 650 LOCATION OF SEXUALLY-ORIENTED BUSINESSES

650.1 Definitions

As used in this Section, the terms sexual conduct and specified anatomical areas shall mean as follows:

1. **Sexual Conduct** includes the following:
 - A. The fondling or other touching of human genitals, pubic region, buttocks, or female breasts;
 - B. Ultimate sex acts, normal or perverted, actual or simulated, including intercourse, oral copulation, sodomy;
 - C. Masturbation; and
 - D. Excretory functions as part of or in connection with any of the activities set forth in (a) through (c) above.
2. **Specified Anatomical Areas** includes the following:
 - A. Human genitals, pubic region, buttocks, and female breasts below a point immediately above the top of the areola.
 - B. Human male genitals in a discernible turgid state, even if completely and opaquely covered.

For purposes of this Ordinance, **Sexually-Oriented Businesses** are defined as follows:

1. **Adult Amusement or Entertainment:** Amusement or entertainment which is distinguished or characterized by an emphasis on acts or material depicting, describing or relating to Sexual Conduct or Specified Anatomical Areas, as defined herein, including but not limited to topless or bottomless dancers, exotic dancers, strippers, male or female impersonators or similar entertainment.
2. **Adult Bookstore:** An establishment having as a significant portion of its stock in trade books, film, magazines and other periodicals which are distinguished or characterized by an emphasis on depicting or describing Sexual Conduct or Specified Anatomical Areas.
3. **Adult Mini Motion Picture Theater:** An enclosed building with a capacity of less than 50 persons used for presenting material distinguishing or characterized by an emphasis on depicting or describing Sexual Conduct or Specified Anatomical Areas.

4. Adult Motel: A motel wherein material is presented, as part of the motel services, via closed circuit T.V. or otherwise, which is distinguished or characterized by an emphasis on depicting or describing Sexual Conduct or Specified Anatomical Areas.
5. Adult Motion Picture Arcade: Any place to which the public is permitted or invited wherein coin or slug-operated or electronically, electrically or mechanically controlled, still or motion picture machines, projectors or other image-producing devices are maintained to show images to five or fewer persons per machine at any one time, and where the images so displayed are distinguished or characterized by an emphasis on depicting or describing Sexual Conduct or Specified Anatomical Areas.
6. Adult Motion Picture Theater: An enclosed building with a capacity of 50 or more persons used for presenting material distinguished or characterized by an emphasis on depicting or describing Sexual Conduct or Specified Anatomical Areas.
7. Massage Parlor: Any place where for any form of consideration or gratuity, massage, alcohol rub, administration of fomentation, electric or magnetic treatments, or any other treatment or manipulation of the human body occurs as part of or in connection with Sexual conduct or where any person providing such treatment, manipulation or service related thereto exposes Specified Anatomical Areas.
8. Model Studio: Any place other than university or college art classes where, for any form of consideration or gratuity, figure models who display Specific Anatomical Areas are provided to be observed, sketched, drawn, painted, sculptured, photographed, or similarly depicted by persons paying such consideration or gratuity.
9. Sexual Encounter Center: Any building or structure which contains, or is used for commercial entertainment where the patron directly or indirectly is charged a fee to engage in personal contact with or to allow personal contact by, employees, devices or equipment or by personnel provided by the establishment which appeals to the prurient interest of the patron, to include, but not to be limited to bath houses, massage parlors, and related or similar activities.

650.2 Prohibition

No person shall cause or permit the establishment of any of the sexually-oriented businesses as defined in Section 650.1, in an area zoned other than "CG". In addition, no person shall cause or permit the establishment of any of the sexually-oriented businesses, as defined in Section 650.1 within one thousand (1,000) feet of any other sexually-oriented business, or within five hundred (500) feet of the nearest property line of a lot containing a church, school, (type which offers a compulsory education curriculum), public or private park, or within three hundred (300) feet of nearest property line of a lot zoned residential or within three hundred (300) feet of a non-major street which provides direct access to a residentially zoned area.

The establishment of a sexually-oriented business shall include the opening of such business as a new business, the relocation of such business, the enlargement of such business in either scope or area, or the conversion of an existing business location of any of the uses described in Section 650.1.

Nothing in this Ordinance is intended to make legal any business or activity that is expressly declared illegal under the provision of this Code or under any state or federal laws.

SECTION 660 SITE PLAN REVIEW

660.1 Purposes

By reason of potential adverse effects on public services or to neighboring land uses, site plan review and approval by the Planning Commission is required for all commercial developments for the purposes of assuring properly accessibility, circulation, functional relationships of uses, and compatibility with adjoining and nearby development, except as noted in Section 660.2. No building permit shall be issued nor use commenced within this development except in accordance with an approved site plan.

660.2 Application for Site Plan Review

Any application for site plan review shall be filed with the Planning Commission staff at the time of the preliminary plat application. The application shall be in such format and content as the Planning Commission may by resolution establish, with fifteen (15) copies of the site plan submitted. The plan must show information showing compliance with applicable sections of this code and all other applicable city codes and ordinances.

660.3 The Site Plan Shall Contain:

- A. Proposed location of uses, including off-street parking design and layout (see Chapter 11 for minimum required dimensions and design standards) open spaces and public uses;
- B. Location, height and size of buildings and other structures;
- C. Proposed location of all existing or proposed site improvements including curb lines, curb cuts and their radii, neighboring curb cuts, drains, culverts, retaining walls, fire hydrants and fences;
- D. Hydrology report;
- E. Internal public and private vehicular and pedestrian circulation;
- F. Proposed location and development of buffer areas, screening and landscaping;
- G. The location of all uses expressed in floor area, allocated to each identifiable segment of the development;
- H. A computation of lot area, building floor area, and building coverage for each type of proposed use;
- I. Proposed location, height, and size of any ground signs;
- J. Sufficient surrounding area to demonstrate the relationship of the development to adjoining uses, both existing and proposed;
- K. Existing topographic character of the land including identification of floodplain areas, treed areas, slope analysis and soil analysis;
- L. An explanation of the character of the development.

CHAPTER 7

INDUSTRIAL DISTRICT PROVISIONS

700.	Purposes
710.	Principal Uses
720.	Accessory uses
730.	Bulk and Area Requirements
740.	Special Exception Uses, Requirements
750.	Site Plan Review
760.	Antennas and Antenna Supporting Structures

SECTION 700 PURPOSES OF INDUSTRIAL DISTRICTS

700.1 General Purposes

The Industrial Districts are designed to:

- A. Achieve the industrial objectives of the Comprehensive Plan.
- B. Meet the needs for industrial services and goods of the City of Collinsville trade area.
- C. Preserve and promote the development of efficient industrial areas and to minimize the adverse effects of industrial uses on other land uses and thoroughfares by:
 1. Differentiating the types and purposes of industrial or industrial activities.
 2. Establishing bulk and area controls.
 3. Requiring off-street loading and parking facilities.
 4. Protecting the character of industrial districts and their peculiar suitability for industrial uses.

700.2 Purposes of the IL Industrial Light Manufacturing District

The IL District is designed to provide areas suitable for manufacturing, wholesaling, warehousing and other industrial activities which have no objectionable environmental influences.

700.3 Purposes of the IM Industrial Moderate District

The IM District is designed to group together a wide range of industrial uses which may produce moderately objectionable environmental influences in their operation and appearance.

700.4 Purposes of the IH Industrial Heavy District

The IH District is Designed to provide areas for manufacturing and other industrial activities which may constitute substantial objectionable environmental influences or hazards.

SECTION 710 PRINCIPAL USES PERMITTED IN INDUSTRIAL DISTRICTS

The principal uses permitted in the Industrial Districts are designated by use units. The use units are groupings of individual uses and are fully described, including their respective off-street parking, loading and screening requirements and other use conditions in chapter 9. The use units permitted in the Industrial Districts are set forth below in Table 1.

Table 1

Use Units Permitted in Industrial Districts*

No.	Name of Use Units	Districts		
		IL	IM	IH
1.	Areawide Uses	X	X	X
2.	Areawide Special Exception Uses	E	E	E
3.	Agriculture	X	X	X
4.	Public Protection, Utility and Public Parks	X**	X**	X**
10.	Off-Street Parking Areas	X	X	X
11.	Offices and Studios	X	X	X
12.	Eating Places Other than Drive-Ins	E	E	E
13.	Convenience Goods and Services	E	E	E
14.	Shopping Goods and Services	E	E	E
15.	Other Trades and Services	X	X	X
16.	Gasoline Service Stations	X	X	X
17.	Automotive and Allied Activities	X	X	X
20.	Commercial Recreation: Intensive	E	X	X
21.	Business Signs, Outdoor Advertising	X	X	X
22.	Warehousing and Wholesaling	X	X	
23.	Land Intensive Industrial Uses		E	E
24.	Light Manufacturing and Industry	X	X	X
25.	Moderate Manufacturing and Industry	E	X	X
26.	Heavy Manufacturing and Industry		E	X
27.	Research and Development	X	X	X

*X = Use By Right

E = Special Exception

**X = Antennas and Antenna Supporting Structures shall be allowed by right only if in compliance with Section 760 of this Code.

SECTION 720 ACCESSORY USES PERMITTED IN INDUSTRIAL DISTRICTS

720.1 Accessory Uses Permitted

Accessory uses customarily incident to a principal use permitted in an Industrial District are permitted in such district.

720.2 Accessory Use Conditions

- A. Accessory buildings shall meet the minimum building setback lines of the applicable district.
- B. An accessory building erected as an integral part of the principal building shall be structurally a part thereof, shall have a common wall therewith, and shall comply with the requirements applicable to the principal building.

- C. Accessory storage of materials, equipment, or products within 200' of an abutting R District shall be screened by the erection of a screening wall or fence along the lot line or lines in common with the abutting R District.
- D. Accessory signs in the IL, IM and IH Districts are subject to the use conditions in Use Unit 21.
- E. Antennas and Antenna Supporting Structures
 - 1. Antennas and Antenna Supporting Structures which are accessory to an industrial use are permitted to be mounted on an industrial building or a customary accessory building; provided, that it does not exceed sixty-five (65) feet in height measured from the average ground elevation at the industrial building to the highest horizontal point of the antenna and antenna supporting structure and that the surface area of all such mounted antennas shall not exceed ten (10) square feet. Only one (1) side having the largest surface area is to be calculated. These provisions do not apply to principal use antennas or to antennas which are accessory to uses requiring Board of Adjustment approval.
 - 2. Structures other than an industrial building or customary accessory building which are used to support accessory antennas (including guy lines) shall:
 - (a) Be located in the rear yard only, and be limited to one such structure;
 - (b) Not exceed sixty-five (65) feet in height, measured from the average ground elevation at the industrial building to the highest point of the antennas and antenna supporting structure;
 - (c) Not encroach upon the land or airspace of any abutting property; and
 - (d) Not exceed 24 inches in width above 25 feet in height, exclusive of guy lines.

SECTION 730 BULK AND AREA REQUIREMENTS IN THE INDUSTRIAL DISTRICTS

Table 2

Bulk and Area Requirements in the Industrial Districts

	Districts		
	IL	IM	IH
Frontage (minimum feet)			
Major and Freeway Service Road	150	200	200
Not a Major	50	50	25
Floor Area Ratio (maximum)	N/A	N/A	N/A
Setback from Centerline of Abutting Street (minimum feet):			
Measured from the CENTERLINE OF ABUTTING street, add to the designated distance on the right, ½ of right-of-way designated on the Major Street Plan, or ½ the dedicated right-of-way, whichever is greater, or 25 feet if not designated on the Major Street Plan. (minimum feet)			
Major	50	50	0
Not a Major	25	25	0
Setback from abutting AG, R, O District boundary lines (min. ft.)*	75	75	100
Building Height (maximum feet.)	N/A	N/A	N/A

*Does not apply when lot abuts a freeway zoned AG, R or O; however, in those instances a 10 feet setback shall be required.

SECTION 740 SPECIAL EXCEPTION USES, REQUIREMENTS

Special Exception Uses shall conform to the bulk and area requirements of the use district in which located, provided that the more restrictive Use Unit requirements shall control.

SECTION 750 SITE PLAN REVIEW

By reason of potential adverse effects on public services or to neighboring land uses, site plan review and approval is required for all industrial developments for the purpose of assuring proper accessibility, circulation, functional relationships of uses and compatibility with adjoining and nearby development. No building permit shall be issued nor use commenced within this development except in accordance with an approved site plan. See Section 660.2 and 660.3 which also apply to the industrial site plan review process.

SECTION 760 ANTENNAS AND ANTENNA SUPPORTING STRUCTURES

Antennas and Antenna Supporting Structures may be allowed by Right in an Industrial District if the proposer of such facility demonstrates with the required permit applications that said facility complies with the standards specified below. In all other cases, said facilities shall be subject to the requirements of Section 1004 of this Code;

- A.** The Antenna and Antenna Supporting Structure shall be setback from an R District a distance equal to one hundred ten percent (110%) of its height, measured at grade and in no case shall it exceed a maximum of 200 feet in height.
- B.** Certification from a professional engineer licensed to practice in the State of Oklahoma shall be submitted stating that the antenna and antenna supporting structure is designed in such a manner as to accommodate the collocation of a minimum of two (2) wireless telecommunications system providers, and it shall meet the standards of the American National Standards Institute and the Electronic Industries Association. Further, certification from such an engineer shall be required upon completion of construction that the antenna and antenna supporting structure has, in fact, been constructed in accordance with the plans as approved by the City prior to the commencement of its operation.
- C.** Written evidence shall be presented to the City by the applicant of such facility with the required permit applications that it complies with standards of the Federal Communications Commission and the Federal Aviation Administration.
- D.** Unless otherwise required by the Federal Aviation Administration, it shall not be lighted by any continuous, blinking or strobe lighting.
- E.** The antenna supporting structure shall be of monopole design.
- F.** Written evidence shall be presented to the City by the applicant of such facility with the required permit applications that the new facility is not closer than one quarter (1/4) mile from any existing such site or site for which an application is pending with the City for an antenna and antenna supporting structure on which collocation space is reasonably available.
- G.** The site shall be buffered with landscaping and vegetative or other screening to mitigate the operational and visual impacts of such uses on abutting and adjacent uses.
- H.** If the operation and use of such facilities ceases for a period of 180 days, unless or except said local approvals are given again within sixty (60) days of the expiration of the 180 day period, the facilities shall be removed by the owner at the owner's expense or be subject to removal by the City at the owner's expense.
- I.** Operators of such facilities shall give the City Planner of the City of Collinsville thirty (30) days prior written notice of any change or modification in the operation of the facility that would cause the facility to no longer be in compliance with Sections A through H above. Said notice shall include detailed information about the nature of all such changes. Further, such changes shall cause the approval of such antenna supporting structure as a use by Right to be summarily revoked requiring submission of an application to the Board of Adjustment for a Special Exception as provided in Section 1004 of this Code.

CHAPTER 8

HISTORIC PRESERVATION

800	Purposes
810	Definitions
820	Collinsville Preservation Commission
830	Historic Preservation District Provisions
840	Historic Preservation District-Zoning Map Amendments
850	Certificate of Appropriateness

SECTION 800 PURPOSES

The purposes of this Chapter are to:

- A. Promote the educational, cultural, economic and general welfare of the public through the conservation, preservation, protection and regulation of historic resources within the City of Collinsville.
- B. Safeguard the cultural, social, political and architectural heritage of the City by conserving, preserving and regulating historic preservation districts.
- C. Conserve, preserve and enhance the environmental quality and economic value of Historic Preservation districts.
- D. Strengthen the City's economic base by promotion of conservation and reuse of the City's historic resources.
- E. Promote the development of the community in accordance with the Comprehensive and Historic Preservation Plans.

SECTION 810 DEFINITIONS

The following terms shall, for the purpose of this Chapter, have the meanings indicated in this section:

Arts Council – The Arts Council of the City of Collinsville.

Certificate of Appropriateness – The official document issued by the Preservation Commission authorizing work within a Historic Preservation District.

Design Guidelines – The criteria which shall be used to guide the Preservation Commission in review of an application for a Certificate of Appropriateness.

Historic Preservation District – A supplemental zoning district consisting of a building, structure, or site, or an area containing buildings, structures, or sites that is a historic resource.

Historic Resource – A building, structure, or site, or an area containing a concentration, linkage, or continuity of buildings, structures, or sites which are generally fifty years or older and which contain one or more of the following attributes:

1. Has significant character, interest or value as part of the historical development, history or cultural heritage of the city, state or nation;

2. Has significance as the site of a historic event in the past of the city, state, or nation;
3. Associated with a person or group of persons, who played a significant role in the historical developments, history and cultural heritage of the city, state or nation;
4. The embodiment of distinguishing characteristic, design, detail, materials or craftsmanship which represent a historically significant architectural or engineering innovation, type, style or specimen;
5. It portrays the environment in an era of history characterized by a distinctive architectural, engineering, or construction style;
6. It represents a significant and distinguishable entity of historical importance whose components may lack individual distinction;
7. Has yielded, or is likely to yield, important information in pre-history or history;
8. Meets the criteria for listing on the National Register of Historic Places.

Planning Commission – The Collinsville Planning Commission.

Preservation – The adaptive use, conservation, protection, reconstruction, rehabilitation, restoration, or stabilization of a historic resource.

1. Adaptive Use – the restrained alteration of a historic resource to accommodate uses for which the resource was not originally constructed, but in such a way so as to maintain the general historical and architectural character.
2. Conservation – the sustained appearance of a resource essentially in its existing state.
3. Protection – the security of a historic resource as it exists through the establishment of the mechanics of this Chapter.
4. Reconstruction – the process of recreating or reproducing by new construction all or part of the form and detail of a vanished historic resource as it appeared at a specific period in time.
5. Rehabilitation – the process of recreating a historical resource to a state of efficiency or soundness by repair or alteration designed to encourage its continued use, but without noticeable changing of the exterior appearance of the historic resource.
6. Restoration – the process of accurately recovering all or part of the form and detail of a historic resource and its setting as it appeared at a particular period of time by means of the removal of later work and the replacement of missing earlier or structure as it relates to the street and other buildings and structures around it.
7. Stabilization – the process of applying measures designated to halt deterioration and to establish the structural stability of a n unsafe or deteriorated resource while maintaining the essential form as it presently exists without noticeably changing the exterior appearance of the historic resource.

Significant Characteristics of a Historic Resource – those characteristics which are important to the historic resource by design or location, and include, but are not limited to materials, detail, height, orientation, proportion, rhythm, scale, setback, setting, shape and workmanship.

1. Materials – the physical elements of a building, structure, site or area which creates an aesthetic and structural appearance of the resource, including characteristics such as texture, form, composition and style.
2. Detail – aspect of a building, structure, site or area which, due to particular treatment, draw attention to certain parts of features of the building, structure, site or area.

3. Orientation – the position of a building, structure, site, or area relative to a particular point in which it is viewed or in relation to other fixed elements in the environment.
4. Proportion – the visible relationship and order established between buildings, structures, sites or areas, their individual parts to one another, as well as between the parts and the whole.
5. Rhythm – the regular pattern or harmonious recurrence of lines, shapes or forms, such elements occurring within or between buildings, structures, sites or areas; including, but not limited to, windows, doors, roofs, porches, driveways, sidewalks, setbacks and heights.
6. Scale – the size of the parts of a building, structure, site or area in relationship to one another and to the human figure.
7. Setback – the location of a building or structure as it relates to the street and other buildings and structures around it.
8. Setting – the surrounding buildings, structures, landscaping and familiar features which provide a visual aesthetic or perceptual quality of historic resources.
9. Shape – the physical configuration of a building, structure, site or area, established by its form, surfaces, edges, heights, width and depth.
10. Workmanship – A level of quality exhibited in the construction, detailing, or design of a historic resource.

Work – Any changes to an existing building, structure, lot, or any portion thereof, including but not limited to the erection, construction, reconstruction, renovation, alteration, painting, removal, or demolition of a building, structure, or lot, irrespective of whether or not a building permit is required.

SECTION 820 COLLINSVILLE PRESERVATION COMMISSION

820.1 Creation

There is hereby created a Collinsville Preservation Commission, hereinafter referred to as "Preservation Commission".

820.2 Appointments

The Preservation Committee shall be appointed in one of the following ways:

- A.** The City Commission may confer the supplemental designation of the Preservation Commission upon an existing civic organization. This supplemental designation may be removed from said civic group by the Mayor, subject to approval by the City Commission.
- B.** In lieu thereof, the Mayor may appoint members of the Preservation Commission, subject to approval by the City Commission, selected from a list of nominees solicited from the appropriate organizations related to the position being filled, such as; architectural, landscape architectural, planning, building and real estate organizations, neighborhood associations, Collinsville Arts Council and the Collinsville Historical Society.

820.3 Terms

If an existing civic group is designated as Preservation Commission by the Board of Commissioners, they shall set their own terms. If the Preservation Commission is appointed by the Mayor and City

Commission, the terms shall be for three years, except that initial terms shall be staggered as follows: one-third of the appointments for one year term; one-third for two year terms, and the remaining one-third shall be for three year terms. All members shall serve until their successor takes office.

820.4 Vacancies

If an existing civic group is designated as Preservation Commission by the Board of Commissioners, they shall set their own replacements. If the Preservation Commission is appointed by the Mayor and City Commission, in the event of a vacancy occurring in the membership of the Preservation Commission for any reason, an appointment shall be made in the same manner as regular appointments.

820.5 Compensation

Members of the Preservation Commission shall serve without compensation.

820.6 Chairman, Vice-Chairman and Secretary

If the Preservation Commission is appointed by the Mayor and City Commission, the Preservation Commission shall annually elect from its appointed members a chairman, vice-chairman and secretary. Vacancies shall be filled in similar manner as regular election.

820.7 Rules of Procedure

The Preservation Commission shall make and adopt regulations for the conduct of its business.

820.8 Meetings

The Preservation Commission shall meet at least once a year for the purpose of transacting its business and duties as set forth in this Chapter; provided however, in fulfilling its duties related to Certificate of Appropriateness applications, the Preservation Commission may hold at least one meeting a month, as necessary.

All meetings, deliberation and voting of the Preservation Commission shall be open to the public. The Preservation Commission shall keep minutes of its proceedings, showing the vote of each member upon all actions, or if failing to vote, indicating that fact, and shall keep records of its examinations and other official actions, all of which shall be filed in the office of the City Clerk and shall be a matter of public record.

820.9 Minimum Vote

Issues shall be decided by a simple majority of votes by those members present.

820.10 Conflict of Interest

Members of the Preservation Commission to whom some private benefit, directly or indirectly, may come as a result of a public action taken by the Preservation Commission, should not be a participant in that action. The possibility, not the actuality, of a conflict should govern. The individual experiencing a conflict of interest shall declare his interest, and abstain from voting on the matter. The individual should not discuss the matter with a fellow member or member of the City Commission, or Planning Commission for the purpose of influencing a decision thereon.

820.11 Staff

The City Planning Department shall assist the Preservation Commission in the performance of its duties.

820.12 Powers and Duties

Unless otherwise specified in this Chapter, the duties of the Preservation Commission shall be:

- A.** Prepare, or cause to be prepared, a comprehensive inventory of historical resources within the City of Collinsville and update said inventory as deemed necessary.
- B.** Prepare, or cause to be prepared, proposed Historic Preservation Zoning Map amendments or other amendments to the Collinsville Historic Preservation Plan to be recommended to the Planning Commission for public hearing and adoption as part of the Comprehensive Plan for the City of Collinsville.
- C.** Prepare findings relating to, and make recommendations on, zoning map amendments as set forth in Section 840 of this Chapter.
- D.** Promulgate Design Guidelines as are necessary for the review and approval of applications for Certificate of Appropriateness and to inform resident property owners, and the general public of those Guidelines. Design Guidelines shall relate to the significant characters of the historic resource(s) being proposed for "HP" designation. The Design Guidelines shall be developed by the Preservation Commission and shall include review and input of the property owner(s) or agents and other parties directly affected by the proposed designation. Such Design Guidelines shall be subject to approval and adoption by the City Commission, upon the holding of a public hearing by the Planning Commission, and the recommendation of the Preservation Commission and Planning Commission.
- E.** Act upon applications for Certificate of Appropriateness and perform other duties as set forth in Section 850 of this Chapter.
- F.** Make recommendations to the City Commission concerning grants and programs from federal and state agencies, private groups and individuals and the utilization of budgetary appropriations to promote the preservation of historic resources in the City of Collinsville. Coordinate and oversee such programs and projects as may be directed by the City Commission.
- G.** Recommend to the City Commission the need for employing staff and making contracts with professional and technical experts as may be required for the furtherance of Preservation Commission work.
- H.** Increase public awareness of the historic resources in the City of Collinsville and disseminate information to the public concerning historic resources in the City of Collinsville deemed worthy of preservation. Provide notification, as effectively as possible, to property owners within the HP Zoning Districts of designation and requirements of such designation. Advise and disseminate information to property owners on the preservation, conservation, protection, enhancement, perpetuation and use of historic resources.
- I.** Place, or cause to be placed, monuments, markers or other identifying elements at locations of historical resources as funds are available.
- J.** Coordinate, comment on and make recommendations to the appropriate body concerning actions undertaken by other city, state and federal agencies with respect to the effect of such actions upon the historical resources in the City of Collinsville.
- K.** Consider methods other than those provided for in this Chapter for encouraging and achieving preservation of historic resources in the City of Collinsville and make appropriate recommendations to the City Commission and to other bodies and agencies, both public and private.

- L. Prepare, or cause to be prepared, studies and reports and undertake other preservation related tasks as may be deemed appropriate.
- M. Prepare, or cause to be prepared, in accordance with the goals and objectives set forth for neighborhood conservation in the Comprehensive Plan of the City of Collinsville programs and plans designed to implement neighborhood stabilization, revitalization, and conservation in those neighborhoods of the City of Collinsville that are fifty years old or older which may lack significance according to the criteria in Section 840, yet represent valuable resources to the City of Collinsville.
- N. Perform any other duties and functions imposed by this Chapter or which may be specified by the City Commission.

SECTION 830 HISTORIC PRESERVATION DISTRICT PROVISIONS

830.1 General Provisions

Property located within a Historic Preservation District is a supplemental zoning district having the designation HP.

830.2 Permitted Uses

Property located within a Historic Preservation district may be used for the purposes permitted within the general zoning district in which located.

830.3 Historic Preservation District Regulations and Exemptions

Within a Historic Preservation District, work as defined in this Chapter, shall not commence unless a Certification of Appropriateness has been first issued; provided however, that work related to the following shall not require a Certificate of Appropriateness:

- A. Ordinary maintenance and repair which shall include the removal, installation, or replacement of guttering; the removal or replacement of roof covering with like material; and the application of any paint color to non-masonry surfaces.
- B. Interior or buildings and structures.
- C. Portions or parts of buildings, structures or sites not visible from adjoining streets.
- D. Accessory structures or buildings, such as storage sheds, garage, decks, patios, fencing, swimming pools and pool houses that are not part of the primary structure, provided, however, such structures and buildings are not located in front yards.
- E. Installation of radio or television antenna.
- F. General landscape maintenance and planting of new organic materials.
- G. Work required for temporary stabilization of a building or structure due to damage.

SECTION 840 HISTORIC PRESERVATION DISTRICT – ZONING MAP AMENDMENTS

840.1 General

The City of Collinsville may establish, amend, or repeal a “HP” Historic Preservation zoning district according to the following criteria and procedures, provided however, Design Guidelines for a proposed “HP” zoning district shall be adopted prior to or concurrent with the mapping of an “HP” zoning district.

840.2 Criteria for Historic Preservation District – Zoning Map Amendments

A building, structure, site or area containing buildings, structures or sites which are generally fifty years old or older, may be zoned HP if it meets one or more of the criteria listed in the definition Section 810, under Historic Resources.

840.3 HP Zoning Map Amendments Initiated by Application

- A.** Any person, corporation, partnership, association or by combination thereof, having a legal and equitable interest in or to real property may file an application for an HP zoning classification on such property in accordance with the provisions of Section 1430.1.
- B.** An application shall include in addition to those items contained in Section 1430.1, information descriptive of the buildings, structure, site or area and its relationship to the historical development, history or cultural heritage of the City of Collinsville, a statement of the criteria felt to have been met as set forth in this Chapter and may include photographs, publications about the subject building, structure, site or area, and any information deemed worthy for proper consideration. Such information and application shall be upon forms established by the Preservation Commission and the Planning Commission.

840.4 HP Amendments Initiated by Planning Commission

In any instance, the Planning Commission upon its own motion may, or on the written request of any person or the Preservation Commission may, or at the direction of the City Commission shall, hold a public hearing, the Planning Commission shall within fifteen (15) days transmit its report and recommendation to the City Commission.

840.5 Preservation Commission Action of HP Zoning Map Amendments

The Preservation Commission shall prepare or cause to be prepared, a report and recommendation concerning a proposed HP map amendment. The report and recommendation shall include specific findings as to whether the proposed amendment is consistent with the criteria for designation as set forth in this Chapter. A map shall be prepared showing the boundaries of the proposed map amendment, including all lots therein and identifying those properties whose owners may have indicated support or opposition to such amendment. Property owners may indicate their support or opposition at informal informational meetings, at public meetings or in writing to the Preservation Commissioner Planning Commission. The report, recommendation, map, and other pertinent information shall be forwarded to the Planning Commission prior to the public hearing.

840.6 Notice Required on HP Zoning Map Amendments

The Planning Commission shall give notice of public hearing on any proposed HP zoning changes as follows:

- A.** At least twenty (20) days notice of the date, time, and place of the hearing by publication in a newspaper of general circulation in the City of Collinsville. Said notice shall include a map of the area to be affected which indicates street names or numbers, streams, or other significant landmarks in said area.
- B.** At least twenty (20) days notice by posting the area affected by the proposed zoning reclassification. The sign and the lettering thereon shall be of sufficient size so as to be clearly visible and legible from the public street or streets toward which it faces and shall state:
 - 1. The date, time and place of the public hearing;
 - 2. Who will conduct the public hearing;
 - 3. The present zoning of the property and the supplemental HP zoning sought by the applicant;
 - 4. The proposed HP designation of the property; and
 - 5. Other information as may be necessary to provide adequate and timely public notice.
- C.** At least twenty (20) days notice by mailing written notice to all property owners included in the proposed change. The notice shall contain:
 - 1. A map of the area proposed for HP amendment;
 - 2. The present zoning of the property and the supplemental HP zoning sought by the applicant;
 - 3. The date, time and place of the public hearing; and
 - 4. A statement that “work” generally requires a Certificate of Appropriateness.

840.7 Planning Commission Action on HP Zoning Map Amendments

After notice and public hearing the Planning Commission shall vote to:

- A.** Recommend to the City Commission that the application be approved as submitted or as amended, or be approved subject to the modification; or
- B.** Recommend to the City Commission that the application be denied.

An application recommended for approval, or approval subject to modification shall be transmitted with the report and recommendation of the Planning Commission and the Preservation Commission to the City Commission within fifteen (15) days from the date of Planning Commission action.

An application recommended for denial shall not be considered further, unless the applicant within fifteen (15) days from the date of the Planning Commission action, files a written request with the City Clerk for a hearing by the City Commission. The request for hearing shall be accompanied by the payment of a \$15.00 fee. Upon notice of such request, the Planning Commission shall forthwith transmit the application and its report and recommendation, including all material and minutes received from the Preservation Commission to the City Commission.

In the event the Planning Commission arrives at a tie vote, the application shall be transmitted with a report and notation of the tie vote, to the City Commission within 15 days from the date of the Planning Commission action.

840.8 Appeal by Preservation Commission

The Preservation Commission may appeal the denial of an amendment by the Planning Commission by following the procedures set forth in Section 840.7.

840.9 City Commission Action on HP Zoning Map Amendments

The City Commission shall hold a hearing on each application transmitted from the Planning Commission and on any proposed zoning map amendment initiated pursuant to Section 840.7. The City Commission shall approve the application as submitted, or approve the application subject to modification or deny the application. In case of a protest against such zoning change filed at least three days prior to said public hearing by the owners of 20% or more of the area of the lots included in such proposed change, such amendment shall not become effective except the favorable vote of three-fifths of all members of the City Commission.

840.10 Recording of HP Zoning Map Amendments

The City Clerk should file or cause to be filed, a copy of the HP zoning map amendment ordinance and map in the office of the County Clerk.

SECTION 850 CERTIFICATE OF APPROPRIATENESS (COA)

850.1 General Provisions

The Preservation Commission shall review applications for a Certificate of Appropriateness (hereinafter designated as "COA") and may approve, approve with conditions, or deny the same in accordance with provision of this Chapter and the Design Guidelines.

The Preservation Commission shall transmit a copy of the COA along with a set of approved plans to the Building Inspector. The Building Inspector shall not issue any permit in violation of this Chapter or inconsistent with a COA.

850.2 Application and Document Required

An application for COA shall be filed with the proper permitting department upon forms established by the Preservation Commission. An application shall contain a general description of the proposed work, its location, its relationship to the structure and other additional information as required by the Preservation Commission.

An application for a COA shall be accompanied by at least two sets of plans of sufficient clarity and detail to show the nature of the work to be performed and the materials to be used. Such plans shall include:

- A.** A site plan, if applicable showing the location of new and existing structures on the site and their location with respect to the building line, property lines, and in the case of new construction, the location of the new building or structure with respect to the front of those buildings or structures immediately adjacent to each side of the lot to be built upon.
- B.** A floor plan, if applicable, identifying the location and limits of the proposed work.
- C.** Facade evaluation(s), if applicable, of the proposed work in sufficient detail to identify the limits and location of the proposed work, and the existing and proposed work, and the existing and proposed materials to be used.
- D.** Any other drawings, photographs, materials brochures or samples, specifications, or information that may be necessary to determine and provide for compliance with this Chapter.

850.3 Preservation Commission Action

The Preservation Commission in its review of COA applications shall utilize the Design Guidelines to measure the appropriateness or inappropriateness of the proposed work and shall, to the highest extent possible, strive to affect a fair balance between the purposes and intent of this Chapter and the desires and needs of the property owner.

In addition, the Preservation Commission shall review the application and shall consider:

- A.** The degree to which the proposed work is consistent with the Design Guidelines which have been approved and adopted by the City Commission.
- B.** The degree to which the proposed work would destroy or alter all or part of the historic resource.
- C.** The degree to which the proposed work would serve to isolate the historic resource from its surroundings or introduce visual elements that are out of character with the historic resource and its setting, or that would adversely affect the physical integrity of the resource.

- D. The degree to which the proposed work is compatible with the significant characteristics of the historic resource.
- E. The purposes and intent of this Chapter.

850.4 Applications Involving Demolition – Stay

An application for demolition, if not approved shall automatically be stayed for a period of 60 days, unless the Preservation Commission determines that the building or structure is:

- A. Imminently dangerous to life and property; or
- B. That the building or structure does not contribute significantly to the district; or
- C. That the building or structure cannot be preserved.

During this period the Preservation Commission shall consult with the property owner and other interested parties to find alternatives to demolition. Should alternatives suitable to the property owner not be found, the COA for demolition shall automatically be approved and issued upon termination of the stay period.

Prior to the expiration of the 60 day period, the Preservation Commission may request the City Commission to extend the stay for a period not to exceed an additional 60 days. The Preservation Commission shall by mail, notify the property owner of such request and the date for public hearing. The City Commission shall consider whether:

1. The Preservation Commission has presented reasonable alternatives that would preserve the structure; or
2. Suitable alternatives have been found and further time is required to finalize arrangements for achieving such alternatives; or
3. The property owner desires further time to search for or continue action on available alternatives.

After notice and public hearing, the City Commission shall vote to approve, approve with conditions, or deny such request to extend the stay period for an additional 60 days. Denial shall constitute approval and issuance of a COA for demolition.

During any period of the stay of demolition, the property owner may use the property in question in any legal manner except that no action shall be taken that would place the property in danger or damage or destruction.

850.5 Action on COA – Time Limits

If no action has been taken, due to lack of a quorum or otherwise, on an application within 60 days of application receipt, the COA shall be deemed approved, except in those cases where a continuance has been requested by the applicant.

850.6 Appeal of Preservation Commission Action

Appeal of any decision of the Preservation Commission concerning a COA, except in the case of demolition, may be taken to the Board of Adjustment, in accordance with the procedures and provisions of Section 1440.

850.7 COA Use – Time Limitation

A COA which has not been utilized within 1 year from the date issued shall thereafter be void, provided that the Preservation Commission has not extended the time for utilization. For the purpose of this provision, utilization shall mean that the work authorized under a COA is being diligently carried to completion.

850.8 Additional COA Provisions

A. Non-conforming Work

Work initiated and being diligently carried to completion or work completed on any building, structure, site or area prior to the designation as HP shall be deemed non-conforming and may continue or remain without the necessity of complying with this Chapter.

Non-conforming work completed subsequent to designation of a building, structure, site or area as HP by a previous owner of the property shall be permitted to remain without the necessity of complying with the provisions of this Chapter.

B. Preliminary Design or Conceptual Plan Review

The Preservation Commission may approve, approve with conditions or deny a preliminary design or conceptual plan of the proposed work, provided however, that any such approval or approval with conditions shall be subject to the approval of the COA application.

C. Approval of COA by Preservation Commission Staff

When such work is of a rehabilitative nature on an existing structure or building, and such work does not include new construction or alteration, and such work involved replacement of existing elements with like materials, and such work complies with the guidelines for such work, and such work will have no material effect on the building or structure, the Preservation Commission staff may issue a COA, noting "no material effect" and transmit the application to the proper permitting department for issuance.

CHAPTER 9

PLANNED UNIT DEVELOPMENT

- 900. Description
- 900.1 Purposes
- 900.2 General Provisions
- 910. Uses Permitted in Planned Unit Developments
- 920. Bulk and Area Requirements
- 930. Perimeter Requirements
- 940. Off-Street Parking and Loading
- 950. Administration of Planned Unit Development

SECTION 900. DESCRIPTION

A Planned Unit Development (PUD) is an alternative to conventional development where the particular tract is under common ownership or control, and a detailed plan (outline development plan) for the development of the tract as a unit is proposed and submitted for public review. The supplemental zoning district PUD must be approved by the City Commission as a prerequisite to the Planned Unit Development.

SECTION 900.1. PURPOSES

The purposes of the Planned Unit Development (PUD) are to:

- A. Permit innovative land development while maintaining appropriate limitation on the character and intensity of use and assuring compatibility with adjoining and proximate properties.
- B. Permit greater flexibility and creativity within the development to best utilize the unique physical features of the particular site.
- C. Provide and preserve meaningful open space.
- D. Achieve a continuity of function and design within the development.

SECTION 900.2 GENERAL PROVISIONS

A Planned Unit Development is permitted on tracts having the supplemental zoning district designation PUD. In every instance, the PUD is to be reviewed as to the proposed location and character of the uses and the unified treatment of the development of the tract. The regulations of the general zoning district or districts remain applicable except as specifically modified pursuant to the provisions of this Chapter. No modification of use or bulk and area requirements of the applicable general use district or districts shall be permitted unless a subdivision plat incorporating the provisions and requirements of this chapter is submitted to and approved by the Planning Commission and the Board of City Commissioners and filed of record in the office of the County Clerk of Tulsa County.

SECTION 910. USES PERMITTED IN PLANNED UNIT DEVELOPMENTS

910.1 Principal Uses

The development may consist of one or more of the uses (except uses contained within Use Unit 21) permitted by right or exception within the general zoning district or districts within which the Planned Unit Development is located, provided:

- A.** That if any part of the Planned Unit Development is located within a residential district, the permitted uses may additionally include one or more of the dwelling types contained in Use Unit 6, Single-Family Dwelling; Use Unit 7, Duplex Dwelling; Use Unit 8, Multifamily Dwelling.

The permitted uses may be reallocated within the development irrespective of the general zoning district boundaries.

910.2 Accessory Uses

Accessory uses customarily incident to the principal uses within the PUD are permitted.

A. Accessory Commercial

In addition to accessory uses customarily incidental to a permitted principal residential use, accessory commercial facilities may be included within the residential portion of a PUD in accordance with the following standards:

1. The accessory commercial uses shall be limited to the following uses:

Bakery, Retail only	Health Food Store
Barber Shop	Hobby Shop
Beauty Shop	Ice Cream Store
Book Store	Laundry (pickup)
Cafeteria	Liquor Store
Candy Store	Newsstand
Coffee Shop	Office (performing services to residential areas)
Dairy Store	Pharmacy
Delicatessen	Private Club
Dry Cleaning (pickup)	Pro Shop
Food Specialty Store	Restaurant (Other than drive-in)
Gift, Novelty, and Souvenir Shop	Shoe Repair Shop
Grocery (other than supermarkets)	Tailor Shop
	Tobacco Store

2. The aggregate floor area of the accessory commercial facilities shall not exceed 50 square feet per dwelling unit nor a total of 30,000 square feet.
3. Each accessory commercial establishment, except private clubs or restaurants, shall be limited to a maximum of 3,500 square feet of floor area.
4. Accessory commercial signs shall be limited to one nameplate of not more than 16 square feet for each establishment. Nameplates shall be attached flat against a building wall and shall not be animated, flashing, or have other than indirect illumination. Window signs shall not be permitted.

5. The accessory commercial uses shall be internally oriented, designed primarily for the service, convenience, and benefit of the residents of the PUD, and shall be designed and located in such manner as to be compatible with the residential use of the PUD and of adjacent properties. No free standing commercial structure shall be located within 300 feet of the perimeter of a Planned Unit Development.

B. Signs

Signs accessory to residential uses or uses permitted by exception in residential districts shall comply with the provisions of the residential districts. Business signs accessory to principal office, commercial or industrial uses shall not exceed the following limitations, providing the approving authority may impose such additional restrictions as are necessary to maximize compatibility with other neighboring uses.

General Use Conditions:

1. No outdoor advertising sign shall be permitted.
2. No roof, projecting, flashing (does not include time and temperature signs), animated or revolving signs are permitted.
3. No ground sign shall be located within 150 feet of any residential area, either within or abutting the PUD, unless separated by an arterial street.
4. Any ground sign shall maintain a minimum separation of 100 feet from any other ground sign.
5. Ground signs shall not exceed 25 feet in height, measured from the mean curb level of the lot upon which it is erected, except a sign when located behind the building setback line may exceed 25 feet, but shall not exceed 40 feet in height.
6. Only one side of a double-faced sign shall be included in the computation of display surface area.
7. The following signs shall not be included in the computation of display surface area:
 - a. Nameplates attached to the face of the wall and not exceeding two square feet in surface area.
 - b. Temporary real estate and construction signs.
 - c. Signs which are not visible from a public street.
 - d. Signs painted on glass surfaces of windows or doors, and pertaining to the business conducted therein.
 - e. Tablets built into the wall of a building or other structure and used for inscriptions or as memorial tablets or for similar purposes.
 - f. Signs of warning, directive, or instructional nature erected by a public utility, franchised transportation company or governmental agency.
 - g. Legal notices and street numbers.
 - h. Election campaign signs, if erected not more than 45 days prior to an election and removed within seven days following an election.
 - i. Signs located within a building.
 - j. Signs, not exceeding three square feet of display surface area, of a warning, directive or instructional nature, including entrance, exit and rest room signs.
 - k. Signs which are attached as labels of a commodity offered for sale.

Designated Nonresidential Development Area:

1. The aggregate display surface area for wall or canopy signs shall not exceed two square feet per each lineal foot of the building wall to which the sign or signs are affixed.
2. In addition to the wall or canopy signs permitted in (1) above, a lot containing one or more business establishments may utilize for business signs an aggregate display surface area of ground signs as follows:
 - a. If not more than one ground sign is erected, 1.0 square foot of display surface area per each lineal foot of street frontage, provided that only arterial street frontage shall be used in the computation of display surface area for lots that abut more than one street.
 - b. If more than one ground sign is erected, .5 square feet of display surface area per each lineal foot of street, frontage, provided that only arterial street frontage shall be used in the computation of display surface area for lots that abut more than one street.
3. In addition to the wall or canopy signs permitted in (1) above, and in addition to the business signs permitted in (2) above, a lot containing four or more business establishments may erect one ground sign for each arterial street frontage identifying the commercial complex and individual tenants therein, not exceeding in aggregate display area one square foot per four feet of lineal arterial street frontage.

SECTION 920 BULK AND AREA REQUIREMENTS

920.1 Intensity of Use

It is the intent of this Code that the aggregate intensity of use within the Planned Unit Development remain substantially the same as that which would be permitted if the area were developed conventionally, but that within the development, the intensity may be reallocated irrespective of the general zoning district boundaries.

A. Residential Intensity

The residential intensity shall not exceed a maximum number of dwelling units computed as follows:

Maximum number of Permitted Dwelling Units =

Gross Area* of property located within a residential district divided by
minimum land area per dwelling unit permitted in the applicable use district.

The minimum land area per dwelling unit, for the purpose of the above described computation shall be the least restrictive minimum land area per dwelling unit permitted in the applicable district as set forth in Section 430.1, and Section 430.2. Each 600 square feet of a quasi-dwelling, such as a care home, shall constitute a dwelling unit. If the PUD is within two or more residential districts, the permitted density shall be the sum of the permitted dwelling units computed separately for the gross area within each district. For a PUD located totally within a residential district or districts, the gross area for the purposes of the above described computation shall be reduced by the area or areas designated for any principal use other than dwelling, quasi-dwellings, residential open space and recreation areas.

B. Nonresidential Intensity

The nonresidential intensity shall not exceed a maximum permitted floor area computed as follows:

Maximum Permitted Floor Area =

Gross Area* of property located within a nonresidential district multiplied (X) by the floor area ratio permitted either by right or exception within the bulk and area requirements of the applicable use district, except where a floor area ratio is not specified, a floor area ratio of .75 shall apply.

*For the purpose of intensity computations, gross area shall mean the lot area plus ½ of the right-of-way of any abutting street to which the lot has access.

The intensity of use of a PUD located within two or more zoning districts of the following differing general classifications:

Residential
Office
Commercial
Industrial

shall be separately calculated and allocated within the Planned Unit Development by said general classification.

920.2 Lot Width and Lot Area Minimums

Within a PUD, a minimum lot size requirement of 800 square feet shall apply to lots utilized for dwelling purposes. A minimum lot width requirement of 20 feet shall apply to lots utilized for dwelling purposes.

920.3 Livability Space

Within a PUD, livability space shall be provided in an aggregate amount of not less than the amount of livability space required by the applicable use district (Section 430.1) for conventional development of comparable number of dwelling units. Required livability space shall be provided on the lot containing the dwelling unit or units on which computed, or in common areas. Common livability space shall be designed and located so as to be accessible to the dwelling units it is intended to serve. Provisions for the ownership and maintenance of common livability space as will insure its continuity and conservation shall be incorporated in the subdivision plat, in compliance with the provisions of Section 950.5.

920.4 Building Height and Yards

Within a PUD, the Planning Commission shall prescribe building height limitations and minimum yards, which shall be incorporated with the subdivision plat in compliance with the provisions of Section 950.5.

920.5 Setbacks from Abutting Public Streets

Within a PUD, building setbacks from abutting public streets, for residential use, shall not be less than as prescribed for an RM-1 District as set out within Section 430.1. Within a PUD, building setbacks from abutting public streets for nonresidential uses shall not be less than as prescribed for an OM District as set out within Section 530.

SECTION 930 PERIMETER REQUIREMENTS

The Planning Commission shall prescribe perimeter requirements for screening, landscaping, and setbacks, as are necessary to assure compatibility with adjoining and proximate properties, which shall be incorporated within the subdivision plat in compliance with the provisions of Section 950.5.

SECTION 940. OFF-STREET PARKING AND LOADING

Off-street parking and loading spaces shall be provided as specified in the applicable use units and in conformance with the requirements of Chapter 11, Off-Street Parking and Loading. Required spaces may be provided on the lot containing the uses for which it is intended to serve or in common areas. Common parking area shall be designed and located so as to be accessible to the uses it is intended to serve. Provisions for the ownership and maintenance of common parking space as will insure its continuity and conservation shall be incorporated in the subdivision plat, in compliance with the provisions of Section 950.5.

SECTION 950. ADMINISTRATION OF PLANNED UNIT DEVELOPMENT

950.1 General

Any person, corporation, partnership, association, or combination thereof, owning or possessing a property right or interest in or to a tract of land may make application for the supplemental district designation PUD. Such application shall be accompanied by an outline development plan processed in the manner set forth in Sections 950.2, 950.3 and 950.4.

An application for the supplemental district designation PUD may be processed simultaneously with an application for an amendment to the general zoning district and made contingent upon approval of said application.

950.2 Application and Outline Development Plan

An application for Planned Unit Development shall be filed with the Planning Commission. The application shall be accompanied by a fee in accordance with the established fee schedule. Such fee shall not include advertising and sign costs which shall be billed to the applicant. The application shall be in such form and content as the Planning Commission may by resolution establish, provided that three copies of an outline development plan shall accompany the filing of the application. The outline development plan shall consist of maps and text which contains.

- A.** A site plan reflecting:
 - 1. Proposed location of uses, including off-street parking, open spaces and public uses.
 - 2. Development standards for location, height, setback and size of buildings and other structures.
 - 3. Public and private vehicular and pedestrian circulation
 - 4. The approximate intensity of residential uses expressed in number of dwelling units per acre and the approximate intensity of nonresidential uses expressed in floor area, allocated to each identifiable segment of the Planned Unit Development.
 - 5. Proposed screening and landscaping.
 - 6. Proposed location, height and size of any ground sign.
 - 7. Sufficient surrounding area to demonstrate the relationship of the PUD to adjoining uses, both existing and proposed.
- B.** Existing topographic character of the land including identification of floodplain areas, treed areas, slope analysis and soil analysis.
- C.** An explanation of the character of the PUD.
- D.** The expected schedule of development.
- E.** The Planning Commission may require elevations and perspective drawings of the proposed buildings as part of required detailed site plan review. This will not be required for platted single-family lots.

950.3 Public Hearing and Planning Commission Action

The Planning Commission, upon the filing of an application for the supplemental district designation PUD shall set the matter for public hearing and give 20 days notice thereof by publication in a newspaper of general circulation, 20 days notice of a public hearing by mailing written notice to all owners of property within a 300 foot radius of the exterior of the boundary of the property and 20 days notice of public hearing by the posting of a sign or signs on the property. Within 60 days after the filing of an application, the Planning Commission shall conduct the public hearing and shall determine whether the PUD:

- A. Is consistent with the Comprehensive Plan.
- B. Harmonized with the existing and expected development of surrounding areas.
- C. Is a unified treatment of the development possibilities of the project site.
- D. Is consistent with the stated purposes and standards of this chapter.

The Planning Commission shall forward its recommendation, the application, and the outline development plan to the Board of City Commissioners for further hearing as provided in Section 950.4.

950.4 Board of City Commissioner's Action

Upon receipt of the application, outline development plan, and Planning Commission recommendation, the Board of City Commissioners shall hold a hearing, review the outline development plan and approve, disapprove, modify, or return the outline development plan to the Planning Commission for further consideration. Upon approval, the Zoning Map shall be amended to reflect the supplemental designation PUD, and the applicant shall be authorized to process a subdivision plat incorporating the provisions of the outline development plan.

950.5 Planned Unit Development Subdivision Plat

A Planned Unit Development subdivision plat shall be filed with the Planning Commission and shall be processed in accordance with the Subdivision Regulations, and, in addition to the requirements of the Subdivision Regulations, shall include:

- A. Details as to the location of uses and street arrangement.
- B. Provisions for the ownership and maintenance of the common open space as will reasonably insure its continuity and conservation. Open space may be dedicated to a private association or to the public, provided that a dedication to the public shall not be accepted without the approval of the Board of City Commissioners.
- C. Such covenants as will reasonably insure the continued compliance with the approved outline development plan. The Planning Commission may require covenants which provide for detailed site plan review and approval by said Commission prior to the issuance of any building permits within the PUD. In order that the public interest may be protected, the City of Collinsville shall be made beneficiary of covenants pertaining to such matters as location of uses, height of structures, setbacks, screening, and access. Such covenants shall provide that the City of Collinsville may enforce compliance therewith, and shall further provide that amendment of such covenants shall require the approval of the Planning Commission and the filing of record of a written amendment to the covenants, endorsed by the Planning Commission.

950.6 Issuance of Building Permits

After the filing of an approved PUD subdivision plat and notice thereof to the Building Inspector, no building permits shall be issued on lands within the PUD except in accordance with the approved plat. A building permit for a freestanding or separate commercial structure within a PUD containing no commercial zoning shall not be issued until building permits have been issued for at least one-half of the number of dwelling units on which the authorization of the commercial use is based.

950.7 Amendments

Minor changes in the PUD may be authorized by the Planning Commission which may direct the processing of an amended subdivision plat, incorporating such changes, so long as a substantial compliance is maintained with the outline development plan and the purposes and standards of the PUD provisions hereof. Changes which would represent a significant departure from the outline development plan shall require compliance with the notice and procedural requirements of an original Planned Unit Development.

950.8 Abandonment

Abandonment of a Planned Unit Development shall require the City of Commission's approval, after recommendation by the Planning Commission, of an application for amendment to the Zoning Map repealing the supplemental designation of PUD. Upon final action authorizing the abandonment of the Planned Unit Development, no building permit shall be issued except in accordance with the restrictions and limitations of the general zoning district or districts.

CHAPTER 10

USE UNITS

1000	Introduction of Use Units
1001	Use Unit 1 Areawide Uses by Right
1002	Use Unit 2 Areawide Special Exception Uses
1003	Use Unit 3 Agriculture
1004	Use Unit 4 Public Protection, Utility and Public Parks
1005	Use Unit 5 Community Services, and Similar Uses
1006	Use Unit 6 Single-Family Dwelling
1007	Use Unit 7 Duplex Dwelling
1008	Use Unit 8 Multi-Family Dwelling and Similar Uses
1009	Use Unit 9 Manufactured Housing
1010	Use Unit 10 Off-Street Parking Areas
1011	Use Unit 11 Offices and Studios
1012	Use Unit 12 Eating Places other than Drive-Ins
1013	Use Unit 13 Convenience Goods and Services
1014	Use Unit 14 Shopping Goods and Services
1015	Use Unit 15 Other Trades and Services
1016	Use Unit 16 Gasoline Service Stations
1017	Use Unit 17 Automotive and Allied Services
1018	Use Unit 18 Drive-In Restaurants
1019	Use Unit 19 Hotel, Motel and Recreation Facilities
1020	Use Unit 20 Commercial Recreation: Intensive
1021	Use Unit 21 Business Signs and Outdoor Advertising
1022	Use Unit 22 Warehousing and Wholesaling
1023	Use Unit 23 Land Intensive Industrial Uses
1024	Use Unit 24 Light Manufacturing and Industry
1025	Use Unit 25 Moderate Manufacturing and Industry
1026	Use Unit 26 Heavy Manufacturing and Industry

SECTION 1000 INTRODUCTION OF THE USE UNITS

1000.1 General

The use unit is a grouping of individual uses having similarities in characteristics of function and/or performance which enable systematic consideration of location and other regulation. Within each zoning district, the permitted uses are the included uses of the designated use unit. The use units, herein established, are identified by number and name. Set forth in each use unit is a descriptive statement, an alphabetical listing of the included uses, use conditions, and off-street parking and loading requirements.

1000.2 Interpretation

Questions of the inclusion or exclusion of a particular principal use within a use unit shall be decided by the Board of Adjustment. A use, if specifically listed in a use unit, shall not by interpretation be included as a principal use within any other use unit.

1000.3 Applicability of Use Conditions

A use shall be subject to the provision of the district in which located and, in addition, shall be subject to the use conditions specified in the applicable use unit. Where the requirements of the use unit are greater than the requirements of the use district, the use unit requirements shall govern.

1000.4 Off-Street Parking and Loading Requirements

The off-street parking and loading requirements shall not apply to uses located within the CBD Central Business District.

SECTION 1001 USE UNIT 1 AREAWIDE USES BY RIGHT

1001.1 Description

Areawide uses by right shall include certain public uses, agricultural uses, open land uses, and similar uses which are either subject to other public controls or which do not have adverse effects on other land uses.

1001.2 Included Uses:

Passive agricultural uses such as:

- Cultivation
- Forestry
- Grazing
- Planting

Open land uses such as:

- Arboretum
- Flood Management Project
- Reservoir
- Wildlife Preserve

Public uses such as:

- Fire alarm
- Historical Marker
- Political Campaign Signs
- Street Sign
- Temporary Construction Facilities
- Thoroughfare
- Utility line

1001.3 Off-Street Parking

None.

SECTION 1002 USE UNIT 2 AREAWIDE SPECIAL EXCEPTION USES

1002.1 Description

Uses which in some instances may be suitable for location in any use district but, because of their potential adverse influence on adjacent properties, require site review and are, therefore, permitted in all use districts as a Special Exception requiring Board of Adjustment approval.

1002.2 Included Uses:

- Adult Detention Center
- Airport, Heliport
- Bus Station
- Cemetery
- Correctional Community Treatment Center
- Governmental Services NEC
- Hydro-electric Generation Plant
- Jail
- Post Office
- Prison
- Sanitary Land Fill
- Juvenile Delinquency Center
- Temporary office structures not otherwise allowed by building and zoning codes
- Temporary open air facilities such as:
 - Carnival
 - Christmas Tree Sales
 - Circus
 - Tent Revival

1002.3 Temporary or pre-manufactured non-residential structures, where permitted by Special Exception shall:

1. Be constructed to Federal Manufacture, Home Construction and Safety Standards and bearing a HUD label identifying the home as "Manufactured Home" or otherwise meet the current BOCA code.
2. Temporary use of the structure as an office or non-residential use shall not exceed a time limit of 2 years. At which time, the applicant would need to return to the Board for a rehearing.
3. That such a temporary or pre-manufacture non-residential structure shall require a Zoning Clearance Permit before placement on the site.

1002.4 Off-Street Parking and Loading Requirements

	Parking Spaces	Loading Berths
Airport	1 per each 500 sq. ft. of enclosed passenger terminal area	1 per 2,000-40,000 sq. ft. of floor area, plus 1 per 40,000-100,000 sq. ft., plus 1 per each additional 100,000 sq. ft.
Other Uses	As may be required by the Board of Adjustment in granting the Special Exception use	

See Chapter 11 for Required Minimum Dimensions and Design Criteria

SECTION 1003 USE UNIT 3 AGRICULTURE

1003.1 Description

Agricultural uses and services and certain other uses suitable for location in an agricultural environment.

1003.2 Included Uses:

- Animal and Poultry Raising
- Chick Hatchery
- Dairy Farming
- Farming
- Fishery
- Guest Ranch or Dude Ranch
- Horticultural Nursery
- Kennel
- Riding Stable

1003.3 Use Conditions

Horticultural nursery permits the growing of plant stocks only and permits no retail sales on site.

1003.4 Off-Street Parking and Loading Requirements

None.

SECTION 1004 USE UNIT 4 PUBLIC PROTECTION, UTILITY AND PUBLIC PARKS

1004.1 Description

Public protection and utility facilities which may have technical locational requirements necessitating specific locations in or around area services, and certain temporary open air land uses which can be objectionable to certain other uses and are, therefore, permitted in certain districts by Special Exception and in the remaining districts by right.

1004.2 Included Uses:

- Ambulance Service
- Antenna and Antenna Supporting Structure
- Electric Regulation Station (excluding storage or service garages and yards)
- Fire Protection Facility
- Pressure Control Station (gas or liquid, excluding storage or service garages and yards)
- Public Park
- Sewage Disposal Facility
- Shelter (civil defense or storm)
- Water Storage Facility NEC
- Water Treatment Facility

1004.3 Off-Street Parking and Loading Requirements

	Parking Spaces	Loading Berths
Public Park	1 per 3 stadium seats, plus 1 per 200 sq. ft of Community Center or recreation building, plus 1 per 200 sq. ft. of pool area	1 per 10,000–100,000 sq. ft., plus 1 per each additional 100,000 sq. ft. of floor area

See Chapter 11 for Required Minimum Dimensions and Design Criteria

1004.4 Use Conditions for Temporary Open Air Facilities

Temporary open air facilities may continue for a period not to exceed sixty (60) days per each application approved by the Board of Adjustment for a Special Exception.

1004.5 Use Conditions for Antennas and Antenna Supporting Structures

- A. The installation of new antennas and antenna supporting structures on existing facilities which predate this ordinance and have otherwise been approved as a use by Right or Special Exception by the City may be permitted by Right upon the certification of a professional engineer licensed to practice in the State of Oklahoma that the existing structure will accommodate the new user without requiring structural modifications and otherwise obtaining the required permits. Excluding the requirement for obtaining approval of a Special Exception from the Board of Adjustment, such new facilities shall be subject to Subsections 1004.6 paragraphs B, C, D, E, F (excluding the collocation design requirement), J and K which follow.
- B. The installation of antennas and antenna supporting structures, except as provided above and in Section 760, shall require approval of an application to the Board of Adjustment for a Special Exception. Such application shall include a site plan showing all proposed improvements and a scale drawing which displays the location of all existing such sites, and sites on which applications are pending with the City for antennas and antenna supporting structures within a one quarter (1/4) mile radius of the site proposed in the application.

1004.6 In order to obtain approval of a Special Exception for an antenna and antenna supporting structure, the Board of Adjustment shall require, subject to modification and additional requirements as deemed necessary by said Board as a part of the review process, that the antenna and antenna supporting structure satisfy the following:

- A. Written evidence shall be presented to the City by the proposer of such facility that the new facility is not closer than one quarter (1/4) mile from any existing such site or site for which an application is pending with the City for an antenna and antenna supporting structure on which collocation space is reasonably available.
- B. Shall be setback from an R District boundary one hundred ten percent (110%) of its height as measured at grade and in no case shall it exceed a maximum of 200 feet in height.
- C. Shall be subject to initial and continuing compliance with all other applicable local, state and federal codes and standards for operation of that particular facility. These requirements shall include, but not be limited to, meeting the standards and

requirements of the Federal Aviation Administration, Federal Communications Commission, Electronic Industries Association and American National Standards Institute.

- D. Shall be buffered with landscaping and vegetative or other screening to mitigate the operational and visual impacts of such uses on abutting and adjacent uses.
- E. If the operation and use of such facilities ceases for a period of 180 days, unless or except said location approvals are given again within sixty (60) days of the expiration of the 180 day period , it shall be removed by the owner at the owner's expense or be subject to removal by the City at the owner's expense.
- F. It shall be designed and constructed in such a manner as to accommodate collocation of a minimum of two (2) wireless telecommunication system providers unless it can be demonstrated by the applicant, to the satisfaction of the Board of Adjustment, that such collocation is not technically feasible or that it would unreasonably impede or otherwise impair the operation of the initial or subsequently located facilities.
- G. If collocation is determined by the Board of Adjustment to unreasonably impede or impair the operation of the proposed facility, a minimum spacing of one quarter (1/4) mile from such facilities shall be met.
- H. The antenna supporting structure shall be of monopole design.
- I. Certification from a professional engineer licensed to practice in the State of Oklahoma shall be submitted stating that the antenna and antenna supporting structure is designed and constructed in such a manner as to accommodate the collocation of a minimum of two (2) wireless telecommunication system providers, and that it meets the standards of the American National Standards Institute and the Electronic Industries Association. Further, certification from such an engineer shall be required upon completion of construction and prior to commencement of operation that the antenna and antenna supporting structure has, in fact, been constructed in accordance with the plans as approved by the City.
- J. Written evidence of compliance with standards of the Federal Communications Commission and the Federal Aviation Administration.
- K. Operators of such facilities shall give the City Planner of the City of Collinsville thirty (30) days prior written notice of any change or modification in the operation of the facility that would cause the facility to no longer be in compliance Sections "A" through "J" above and the conditions of approval granted by the Board of Adjustment. Said notice shall include detailed information about the nature of all such changes. Further, such changes shall cause the approval of the Special Exception to be summarily revoked and become the basis for requiring submission of a new application to the City of Collinsville if operation is to continue.
- L. Notwithstanding the preceding Sections, upon obtaining approval for collation of a specified number of users on a particular facility by a Special Exception from the Board of Adjustment, subsequent users up to the specified number may be permitted by Right upon demonstrating compliance with all conditions of the original approval.

SECTION 1005 USE UNIT 5 COMMUNITY SERVICES, AND SIMILAR USES

1005.1 Description

Community services, cultural, educational, recreational and religious facilities and certain residential facilities which are needed in residential areas to serve the residents or need a residential environment, but which may be objectionable to nearby residential uses. These uses are permitted by Special Exception in some districts, by right in some districts and prohibited in other districts.

1005.2 Included Uses:

- Aquarium
- Art Gallery (not operated for profit)
- Children's Nursery
- Church
- College
- Community Center
- Cultural Facility not elsewhere classified (NEC)
- Day Camp
- Emergency and Protective Shelter
- Golf Course
- Hospital
- Library
- Marina
- Museum
- Planetarium
- Private Club or Lodge (the chief activity which is a service and is not operated as a business or for profit, and which hold and maintain an income tax exempt status. Includes charitable, eleemosynary, educational and recreational establishments)
- Public Tennis Court
- Residential Treatment Center
- Sanitarium
- Schools, offering a compulsory education curriculum
- Transitional Living Center
- University

1005.3 Use Conditions

- A.** Churches when located within an R District:
 - 1. Minimum lot area of 1 acre and minimum lot width of 100 feet.
- B.** Schools:
 - 1. High schools shall have their principal vehicular entrance and exit on a major street.
- C.** College, University, Hospital:
 - 1. A minimum site area of 3 acres shall apply.
 - 2. The principal vehicular access shall be on a major street.
- D.** Residential Treatment Center, Transitional Living Center, Emergency or Protective Shelter:
 - To avoid clustering, a residential treatment center, transitional, or emergency or protective shelter shall not be located on a lot within ¼ mile (1,320 feet) from any other lot containing such facilities or any lot containing a neighborhood group home, community group home, or detention/correctional facility.

1005.4 Off-Street Parking and Loading Requirements

	Parking Spaces	Loading Berths
Aquarium, Art Gallery, Museum, Planetarium, Cultural Facility NEC	1 per 400 sq. ft. of floor area	1 per 10,000 - 200,000 sq. ft. plus 1 per each additional 200,000 sq. ft. of floor area
Children's Nursery	1 per 400 sq. ft. of floor area	N/A
Church	1 per 40 sq. ft. of chapel or sanctuary floor area	1 per 10,000 - 200,000 sq. ft. plus 1 per each additional 200,000 sq. ft. of floor area
College, University	1 per 400 sq. ft. of classroom floor area, plus 1 per 4 dormitory beds, plus 1 per 3 stadium seats	1 per 10,000 - 200,000 sq. ft., plus 1 per each additional 200,000 sq. ft. of floor area
Community Center	1 per 200 sq. ft. of floor area	1 per 10,000 - 100,000 sq. ft., plus 1 per each additional 100,000 sq. ft. of floor area
Emergency Protective Shelter	1 per 1,000 sq. ft. of floor area	1 per 10,000 - 100,000 sq. ft., plus 1 per each additional 100,000 sq. ft. of floor area
Golf Course	6 per green plus 1 per 400 sq. ft. of club house floor area	1 per 10,000 - 100,000 sq. ft., plus 1 per each additional 100,000 sq. ft. of floor area
Hospital	1 per bed	1 per 10,000 - 100,000 sq. ft., plus 1 per each additional 100,000 sq. ft. of floor area
Library	1 per 300 sq. ft. of floor area	1 per 10,000 - 200,000 sq. ft., plus 1 per each additional 200,000 sq. ft. of floor area
Private Club	1 per 250 sq. ft. of floor area	1 per 10,000 - 200,000 sq. ft., plus 1 per each additional 100,000 sq. ft. of floor area
Residential Treatment Center and Transitional Living Center	1 per 1,000 sq. ft. of floor area	1 per 10,000 - 100,000 sq. ft., plus 1 per each additional 100,000 sq. ft. of floor area
Schools:		
Elementary and Junior High	1 per 800 sq. ft. of floor area	1 per 10,000 - 200,000 sq. ft., plus 1 per each additional 200,000 sq. ft. of floor area
Senior High		
If parking areas are combined	1 per 600 sq. ft. of floor area, plus 1 per 3 stadium seats	1 per 10,000 - 200,000 sq. ft., plus 1 per each additional 200,000 sq. ft. of floor area
If parking is separate or if no stadium	1 per 400 sq. ft. of floor area, plus 1 per 3 stadium seats	
Tennis Court	2 per court, plus 1 per 400 sq. ft. of club house	1 per 10,000 - 100,000 sq. ft., plus 1 per each additional 100,000 sq. ft. of floor area

See Chapter 11 for Required Minimum Dimensions and Design Criteria

SECTION 1006 USE UNIT 6 SINGLE-FAMILY DWELLING

1006.1 Description

Single-family detached dwelling and similar uses.

1006.2 Included Uses:

Foster Home
Neighborhood Group Home
Single-family Detached Dwelling

1006.3 Use Conditions

Neighborhood Group Home:

1. Must be licensed by the State of Oklahoma, Oklahoma State Health, Department and meet contracting standards of the State of Oklahoma, Department of Human Services for group homes for mentally retarded persons.
2. No building may be occupied after the effective date of this amendment until a Zoning Clearance Permit is obtained. This permit will be revoked automatically upon revocation of the state license.
3. No signs advertising the neighborhood group home shall be permitted on the lot.
4. No exterior alterations of the dwelling or any customary accessory structure shall be made which would detract from the residential character of the structure. Fire escapes, if required, must be located on the rear of the structure if architecturally feasible or on the side of the structure and screened.
5. To avoid clustering, a neighborhood group home shall not be located on a lot within ¼ mile (1,320 feet) of any other lot containing a neighborhood group home, a community group home, a residential treatment center, a transitional living center, an emergency or protective shelter, or detention/correctional facility.

1006.4 Off-Street Parking and Loading Requirements

	Parking Spaces	Loading Berths
Single-family detached dwelling	2 behind street right-of-way	N/A
Neighborhood Group Home and Foster Home	2 abreast behind street right-of-way	N/A

See Chapter 11 for Minimum Dimensions and Design Criteria

SECTION 1007 USE UNIT 7 DUPLEX DWELLING

1007.1 Description

Duplex Dwelling

1007.2 Included Uses:

Duplex Dwelling

1007.3 Use Conditions

None

1007.4 Off-Street Parking and Loading Requirements

	Parking Spaces	Loading Berths
Duplex Dwelling	2 behind street right-of-way arranged in such a way that each space can be entered without passing through another space	N/A

See Chapter 11 for Minimum Dimensions and Design Criteria

SECTION 1008 USE UNIT 8 MULTI-FAMILY DWELLING AND SIMILAR USES

1008.1 Description

Multi-family Dwelling and similar uses

1008.2 Included Uses:

Apartment
Community Group Home
Convent, Monastery, Novitiate
Elderly Retirement Housing
Fraternity or Sorority Houses
Life Care Retirement Center
Multi-family Dwelling
Nursing Home
Rooming/Boarding House
Townhouse

1008.3 Use Conditions

A. Fraternity, Sorority, Rooming/Boarding House:

In the determination of the applicable bulk and area requirements, a fraternity, sorority, or rooming/boarding house shall be considered a multi-family dwelling, with each 600 square feet of floor area constituting a one-bedroom dwelling unit.

B. Convent, monastery, novitiate, community group home, life care retirement center, and nursing home shall have a maximum floor area ratio of .5.

C. Convent, monastery and novitiate shall have a minimum lot size of 3 acres.

D. Townhouse:

A townhouse is subject to the submission to and approval of a subdivision plat by the City Commission after receiving prior review and recommendations of the Planning Commission, in accordance with existing laws and regulations, and the subsequent filing in the office of the County Clerk where the property is located.

E. Community Group Home:

1. Must be licensed by the State of Oklahoma, Oklahoma State Department and meet contracting standards of the State of Oklahoma, Department of Human Services for group homes for mentally retarded persons.
2. No building may be occupied after the effective date of this amendment until a Zoning Clearance Permit is obtained. This permit will be revoked automatically upon revocation of the state license.
3. No signs advertising the community group home shall be permitted on the lot.
4. No exterior alterations of the dwelling or any customary accessory structure shall be made which would detract from the residential character of the structure. Fire escapes, if required, must be located on the rear of the structure if architecturally feasible or on the side of the structure and screened.
5. To avoid clustering, a community group home shall not be located on a lot within $\frac{1}{4}$ mile (1,320 feet) of any lot containing a neighborhood group home, a community group home, a residential treatment center, a transitional living center, an emergency or protective shelter, or detention/correctional facility.

F. Life Care Retirement Center:

The nursing facility or medical facility must be licensed by the State of Oklahoma State Health Department as an intermediate care facility or as a skilled nursing home.

G. Nursing Home:

The nursing home must be licensed by the State of Oklahoma, Oklahoma State Health Department as an Intermediate Care Facility or as a skilled nursing home.

H. Elderly/Retirement Housing:

Design requirements for elderly/retirement housing include as a minimum: (a) elevators for multi-family structures other than townhouses over one-story in height; (b) emergency alarm systems in every dwelling unit; and (c) safety "grab bars" in bathrooms.

I. Screening Requirements:

The uses included in Use Unit 8, when located on a lot abutting an RE, RS or RD district, shall be screened from the abutting RE, RS, and RD district by the erection and maintenance of a screening wall or fence along the lot line or lines in common with these R districts.

1008.4 Off-Street Parking and Loading Requirements

	Parking Spaces	Loading Berths
Community Group Home	1 per 900 sq. ft. of floor area	None
Convent, Monastery and Novitiate	1 per 1,000 sq. ft of floor area	1 per 10,000 - 200,000 sq. ft., plus 1 per each additional 200,000 sq. ft of floor area
Elderly/Retirement Housing	.75 per dwelling unit	None
Fraternity or Sorority House	1 per 2 beds	1 per 10,000 - 200,000 sq. ft., plus 1 per each additional 200,000 sq. ft. of floor area
Life Care Retirement Center	.75 per dwelling unit and .35 per nursing center bed	1 per 10,000 - 200,000 sq. ft., plus 1 per each additional 200,000 sq. ft. of floor area
Multi-family Dwelling	1.5 per efficiency or 1 bedroom dwelling unit. 2 per 2 or more bedroom dwelling units	None
Nursing Home	.50 per nursing center bed	1 per 10,000 - 100,000 sq. ft. plus 1 per each additional 100,000 sq. ft. of floor area
Rooming/Boarding House	1 per 2 beds	1 per 10,000 - 200,000 sq. ft. plus 1 per each additional 200,000 sq. ft. of floor area
Townhouse	1.5 per efficiency or 1 bedroom dwelling unit. 2 per 2 or more bedroom dwelling units	None

See Chapter 11 for Required Minimum Dimensions and Design Criteria

SECTION 1009 USE UNIT 9 MANUFACTURED HOUSING

1009.1 Description

Dwelling, Manufactured: A structure designed and intended for human occupancy on a year-round or temporary or seasonal basis which has undergone at least partial prefabrication or pre-assembly under indoor factory conditions, excluding dwellings utilizing only pre-fabricated or pre-assembled sub-elements such as roof trusses, floor trusses, plumbing trees, or wiring harness. Included are the following sub-classes:

- A. Pre-fabricated – a manufactured dwelling involving no pre-assembly but all components have been cut and fabricated and then assembled on-site;
- B. Panelized – a manufactured dwelling partially pre-assembled into roof, wall, floor, and ceiling components (which may range from exposed wood to having all finishing completed) which are assembled on-site, and constructed to national building code standards,

- C. Sectionalized or Modular – a manufactured dwelling partially pre-assembled into two or more sections, none of which are habitable individually, permanently joined together and utilize customary residential siding and roofing materials, built to national building code standards and are either:
 - 1. Wood frame units designed to be transported by flat-bed truck and installed on conventional permanent foundations, or
 - 2. Chassis/under-carriage units designed to be towed or structurally capable of being towed on wheels and installed on permanent foundations after all hitches, running gear and chassis have been removed.

- D. Mobile Home or Trailer Home – a manufactured dwelling other than a recreational vehicle either:
 - 1. Fully pre-assembled into one unit or one expandable/telescoping unit or more than 35' in length and is fully habitable upon arrival at a site except for minor and incidental installation activities and utility connections and is installed on either temporary or permanent foundations, or
 - 2. A dwelling manufactured in two or more units but either fails to utilize customary, residential roofing and siding materials or retains chassis or other equipment relating to being towed or is not placed on a conventional permanent foundation.

Collinsville Definition of Manufactured Housing:

Manufactured housing is allowed by Special Exception in RS Districts and by Right in RMH Districts per Section 410 of the Collinsville Zoning Code and must meet the following standards and criteria of design, type of construction materials and compatibility with housing adjacent to the proposed site where the manufactured house is to be located:

- 1. *The unit must bear a seal certifying compliance with the Federal Manufactured Construction and Safety Standards as revised on April 1, 1995. In addition, the structure must comply with the wind safety standard provisions for Wind Zone 1, as set forth in said standards.*
- 2. *The unit is a dual sectional with a minimum front width of 24 feet and a minimum floor area of 1,000 square feet.*
- 3. *The unit must be attached to a continuous concrete or concrete block foundation that complies with the Building Codes of the City of Collinsville. The foundation must be an excavated and back-filled foundation, enclosed at the perimeter with the finished floor being a maximum of 24 inches above the exterior grade of the lot on the uphill side of the house.*
- 4. *The roof must be a gable or hip type construction with at least Class C shingle roofing material. The roof slope must have a vertical rise of 3 inches for every 12 inches of horizontal run with a minimum eave projection and roof overhang of 10 inches, which may include guttering.*
- 5. *A covered front and rear entry, site-built steps and a garage or carport must be constructed with exterior materials matching the structure.*
- 6. *The exterior finish must be comparable to and compatible with site-built houses on the block facing the proposed building site. No bare metal siding or roofing is allowed.*
- 7. *No manufactured house can be sited adjacent to any structure considered to be an historic landmark or within a locally designated historic district.*

1009.2 Included Uses:

- Mobile Home Dwelling
- Panelized Dwelling
- Pre-fabricated Dwelling
- Sectionalized or Modular Dwelling.

1009.3 Use Conditions

- A.** All mobile home dwellings placed in any district by Right or Special Exception shall be certified that they have been constructed and comply with the National Mobile Construction and Safety Standards.
- B.** The mobile home dwelling when located within an RMH district and located on a lot which is abutting an RE, RD or RS district shall be screened from the abutting RE, RS or RD district by the erection and maintenance of a screening wall or fence along the lot line in common with RE, RS or RD district.
- C.** All mobile home dwellings placed in any district by Right or Special Exception shall be anchored and tied.

1009.4 Off-Street Parking and Loading Requirements

	Parking Spaces	Loading Berths
Manufactured Home	2 spaces per each unit behind the street right-of-way	None

See Chapter 11 for Required Minimum Dimensions and Design Criteria

SECTION 1010 USE UNIT 10 OFF-STREET PARKING AREAS

1010.1 Description

Off-street parking areas which are principal uses.

1010.2 Included Uses:

Off-Street Parking Areas

1010.3 Use Conditions

Off-street parking areas shall conform to the design, lighting and improvement requirements for off-street parking contained in Chapter 11.

1010.4 Off-Street Parking and Loading Requirements

Not applicable

SECTION 1011 USE UNIT 11 OFFICES AND STUDIOS

1011.1 Description

Offices, medical and dental laboratories, studios, certain other compatible or supporting services.

1011.2 Included Uses:

Including, but not limited to:

- Abstract Company
- Advertising Agency
- Artist's Studio
- Broadcasting or Recording Studio
- Clinics and Laboratories
- Computing Service
- Copying Service
- Data Processing Service
- Dental Clinic and Laboratory
- Drafting Service
- Employment Agency
- Financial Institution (other than pawn shop)
- Funeral Home
- General Business Offices (excluding on premise sale of merchandise)
- Interior Design Consultant (no retail sales)
- Medical and Dental Offices
- Optician or Optical Offices Laboratories
- Photography Studio
- Prescription Pharmacy (provided that no sundry or other merchandise is sold or offered for sale)
- Studio or School for teaching ballet, dance, drama, fine arts, music, language, business, or modeling
- Transportation Ticket Office
- Travel Agency
- Veterinary Office (excluding boarding services).

1011.3 Use Conditions

The uses included in Use Unit 11, when located on a lot which is abutting an R district, shall be screened from the abutting R district by the erection and maintenance of a screening wall or fence along the lot line or lines in common with the R district.

1011.4 Off-Street Parking and Loading Requirements

	Parking Spaces	Loading Berths
Funeral Home	1 per 40 sq. ft. of assembly floor area, plus 1 per 300 sq. ft of non-assembly floor area	1 per 10,000 - 100,000 sq. ft., plus 1 per each additional 100,000 sq. ft. of floor area
Medical and Dental Offices, Clinics, and Laboratories	1 per 200 sq. ft. of floor area	1 per 10,000 - 100,000 sq. ft., plus 1 per each additional 100,000 sq. ft. of floor area
Other uses	1 per 300 sq. ft. of floor area	1 per 10,000 - 100,000 sq. ft., plus 1 per each additional 100,000 sq. ft. of floor area

See Chapter 11 for Required Minimum Dimensions and Design Criteria

SECTION 1012 USE UNIT 12 EATING PLACES OTHER THAN DRIVE-INS

1012.1 Description

Eating places offering on premise consumption of food and drink within the principal structure and/or providing carry-out service if no curbside service is provided, and if no in-car on premise consumption is permitted. Use Unit 12 is established in recognition of the desirability of providing dining facilities in certain environments in which commercial facilities of a higher use intensity would be objectionable.

1012.2 Included Uses:

Eating places such as:
Cafeteria
Coffee Shop
Delicatessen
Restaurant

1012.3 Use Conditions

The uses included in Use Unit 12, when located within a district other than an R district and located on a lot which is abutting an R district, shall be screened from the abutting R district by the erection and maintenance of a screening wall or fence along the lot line or lines in common with the R district.

1012.4 Off-Street Parking and Loading Requirements

	Parking Spaces	Loading Berths
Eating Places	1 per 200 sq. ft. of floor area	1 per 2,000 - 10,000 sq. ft., plus 1 per each additional 15,000 sq. ft. of floor area

See Chapter 11 for Required Minimum Dimensions and Design Criteria

SECTION 1013 USE UNIT 13 CONVENIENCE GOODS AND SERVICES

1013.1 Description

Retail trade and service establishments which are desirable conveniences in certain residential and office districts. Use Unit 13 is established to permit the location of convenience goods and services in certain environments in which commercial facilities of a higher use intensity would be objectionable.

1013.2 Included Uses:

Including, but not limited to:

- Retail Trade Establishments such as
 - Bakery
 - Candy and Confection and/or Nut Store
 - Dairy Store
 - Drug Store
 - Florist
 - Food Specialty Store
 - Gift, Novelty, and Souvenir Shop
 - Grocery
 - Health Food Store
 - Ice Cream Store
 - Liquor Store
 - Newsstand
 - Tobacco Store

Service Establishments such as:

- Barber Shop
- Beauty Shop
- Dry Cleaning drop-off and pickup
- Laundry, drop-off and pickup.

1013.3 Use Conditions

- A.** In the CS district there shall be no open-air display of merchandise offered for sale within 300 feet of an abutting R district.
- B.** The uses included in Use Unit 13, when located within a district other than an R district and located on a lot which is abutting an R district, shall be screened from the abutting R district by the erection and maintenance of a screening wall or fence along the lot line or lines in common with the R district.

1013.4 Off-Street Parking and Loading Requirements

	Parking Spaces	Loading Berths
Grocery Store	1 per 100 sq. ft. of floor area	1 per 2,000 - 10,000 sq. ft. of floor area
Retail Trade and Service Establishments	1 per 200 sq. ft of floor area	1 per 5,000 - 10,000 sq. ft., plus 1 per each additional 15,000 sq. ft. of floor area

See Chapter 11 for Required Minimum Dimensions and Design Criteria

SECTION 1014 USE UNIT 14 SHOPPING GOODS AND SERVICES

1014.1 Description

Retail establishments engaged in the merchandising of shopping goods and services.

1014.2 Included Uses:

Retail Trade Establishments such as:

- Commercial Art Gallery
- Antique Shop
- Artist Supply Store
- Automotive parts and accessories store
- Bicycle Shop
- Book Store
- Business and Office Machine Sales and Repair Establishment
- Camera and Photographic Supply Store
- Clothing and Accessories Store
- Cosmetic Shop
- Decorator Department Store
- Dressmaking Shop
- Dry Goods Store
- Fur Storage
- Furriers
- Garden Supply Store
- Hardware Store
- Hobby Shop
- Home Furnishing Store (selling appliances, china, glassware, metalware, draperies, curtains, upholstery, floor coverings, and furniture)
- Jewelry Store
- Leather Goods and Luggage Store
- Medical, Dental, and Orthopedic Appliances and Supply Store
- Musical Instrument and Supply Store
- Office Furnishing Establishment
- Office Supplies Store
- Paint Store
- Pawn Shop
- Pet Shop
- Phonograph and Record Shop
- Radio and TV Sales
- Shoe Repair Shop
- Shoe Store
- Sporting Goods Store
- Stationery Store
- Tailor Shop
- Toy Shop
- Variety Store
- Wall Paper Store
- Wig Shop

Retail Building Material Establishments, exclusive of fabrication or repair such as:

- Building Materials
- Electrical Supply
- Plumbing Fixtures

Service Establishments such as:

- Caterer
- Costume Rental Service
- Dry Cleaning (limited to 7,000 sq. ft. of floor area)
- Gun smith
- Household Appliance Repair
- Interior Decorating
- Locksmith
- Photo Finishing
- Picture Framing
- Radio and Television Repair
- Watch and Jewelry Repair.
- Self-service Laundromat (coin-operated)

1014.3 Use Conditions

- A. In the CS district there shall be no open air storage or overnight display of merchandise offered for sale within 300 feet of an abutting R district.
- B. The uses included in Use Unit 14, when located on a lot which is abutting an R district, shall be screened from the abutting R district by the erection and maintenance of a screening wall or fence along the lot line or lines in common with the R district.

1014.4 Off-Street Parking and Loading Requirements

	Parking Spaces	Loading Berths
Furniture Store	1 per 300 sq. ft. of floor area	1 per 2,000 - 25,000 sq. ft., plus 1 per each additional 25,000 sq. ft. of floor area
All other uses	1 per 225 sq. ft. of floor area	1 per 2,000 - 25,000 sq. ft., plus 1 per each additional 25,000 sq. ft. of floor area

See Chapter 11 for Required Minimum Dimensions and Design Criteria

SECTION 1015 USE UNIT 15 OTHER TRADES AND SERVICES

1015.1 Description

Trade establishments primarily providing business and household maintenance goods and services ordinarily not found in the primary retail districts because of differing market and site requirements.

1015.2 Included Uses:

Trade Establishments, including incidental fabricating, processing, installation, and repair:

- Air Conditioning and Heating
- Bait Shops
- Bottled Gas
- Carpeting
- Dry-Cleaning
- Fence
- Fuel Oil
- General Merchandising Establishment NEC
- Glass
- Greenhouse
- Heating Equipment
- Ice Plant
- Lumber Yard
- Machine Shop (enclosed with no outdoor activity)
- Model homes
- Monument (excluding shaping)
- Pawn Shop
- Plastic Materials
- Plumbing Shop
- Portable Storage Building Sales
- Printing and Publishing
- Reproduction Services
- Vending Machines Sales and Services
- Wholesale Bakery

Service Establishments such as:

- Disinfecting and Exterminating Services
- Janitorial Service
- Window Cleaning

Contract Construction Service such as:

- Air Conditioning
- Armored Car Service
- Carpentry
- Decorating
- Electrical
- Furnace Cleaning
- Landscape Contractor
- Painting
- Paper Hanging
- Plastering
- Plumbing
- Sign Painting
- Tile Setting

Personal Services such as:

- Auctioneer
- Bindery
- Cabinet Maker
- Drapery Service
- Dry Cleaning
- Frozen Food Locker
- Laundry
- Linen Supply and Industrial Laundry
- Packing and Crating of Household and other similar goods
- Rug Cleaning
- Taxidermist
- Woodworking Shop

Repair Services such as:

- Armature Rewinding Service
- Business Machine Repair
- Computer Repair
- Data Processing Machine Repair
- Electrical Repair Service
- Furniture
- Mattresses and Pillows
- Reupholstery
- Rug Repair
- Schools such as: Barber, Beauty and Trade.

1015.3 Use Conditions

The uses included in Use Unit 15, when located on a lot which is abutting an R district, shall be screened from the abutting R district by the erection and maintenance of a screening wall or fence along the lot line or lines in common with the R district.

1015.4 Off-Street Parking and Loading Requirements

	Parking Spaces	Berths
Trade Establishments	1 per 400 sq. ft. of floor area	1 per 5,000 - 25,000 sq. ft., plus 1 per each additional 25,000 sq. ft. of floor area
Service Establishments	1 per 400 sq. ft. of floor area	1 per 5,000 - 25,000 sq. ft., plus 1 per each additional 25,000 sq. ft. of floor area

See Chapter 11 for Required Minimum Dimensions and Design Criteria

SECTION 1016 USE UNIT 16 GASOLINE SERVICE STATIONS

1016.1 Description

Establishments engaged in the retail sale of gasoline, lubricants, tires, batteries, and automobile accessories and performing minor repair, installation, and maintenance services.

1016.2 Included Uses:

Gasoline Service Stations
Oil and Lubrication Service (3 bay maximum)
Tune-up Service (3 bay maximum).

1016.3 Use Conditions

- A. The uses included in the Use Unit 16, when located on a lot which is abutting an R district, shall be screened from the abutting R district by the erection and maintenance of a screening wall or fence along the lot line or lines in common with the R district.
- B. Within the CS district there shall be no open air storage or display of merchandise offered for sale or rental within 300 feet of an adjoining R district.

1016.4 Off-Street Parking and Loading Requirements

Parking Spaces		Loading Berths
All uses	Two spaces, plus two spaces per bay	NA

See Chapter 11 for required Minimum Dimensions and Design Criteria

SECTION 1017 USE UNIT 17 AUTOMOTIVE AND ALLIED ACTIVITIES

1017.1 Description

Automotive and allied activities

1017.2 Included Uses:

The following types of sales:

- Agriculture implements
- Aircraft
- Automobile (new and used)
- Boat
- Camper
- Mobile Home
- Motorcycle
- Truck

The following types of services:

- Auto Wash
- Automobile Rental
- Mini Storage
- Vehicle Repair and Service

1017.3 Use Conditions

- A. The uses included in Use Unit 17, when located on a lot which is abutting an R district, shall be screened from the abutting R district by the erection and maintenance of a screening wall or fence along the lot line or lines in common with the R district.

- B. Within the CS district, there shall be no open air storage or display of merchandise offered for sale within 300 feet of an adjoining R district.

1017.4 Off-Street Parking and Loading Requirements

	Parking Spaces	Loading Berths
Agriculture Implements, Automotive, Camper, Motorcycle, and Truck Sales	1 per 600 sq. ft. of floor area, plus 1 per 1,000 sq. ft of open air display, storage or service area	1 per 5,000 - 10,000 sq. ft., plus 1 per each additional 15,000 sq. ft. of floor area
Auto Wash	N/A	N/A
Automobile Rental	1 per 600 sq. ft. of floor area, plus adequate off-street parking shall be provided for storage of rental vehicles. No on-street parking of rental vehicles shall be permitted	N/A
Mini-storage	1 per 5,000 sq. ft. of floor area	N/A
Mobile Home sales lot	0 to 30,000 sq. ft of open-air display, storage or service area will require a minimum of 8 vehicle parking spaces 30,001 to 130,000 sq. ft. of open-air display, storage or service will require 1 vehicle parking space per 10,000 sq. ft of open-air display, storage or service area Over 130,000 sq. ft. of open-air display storage or service area will require 1 vehicle parking space per 25,000 sq. ft. of open-air display storage or service area	N/A
Vehicle Repair	1 per 200 sq. ft. of floor area (exclusive of garage area) plus 2 per bay.	N/A

See Chapter 11 for Required Minimum Dimensions and Design Criteria

SECTION 1018 USE UNIT 18 DRIVE-IN RESTAURANTS

1018.1 Description

Eating establishments providing curbside service or offering food or drink for on-premise consumption within parked motor vehicles, or permitting the on-premise consumption of food or drink within the parked motor vehicle or outside the principal structure.

1018.2 Included Uses:

Drive-In Restaurants

1018.3 Use Conditions

- A. The uses included in Use Unit 18, when located on a lot which is abutting an R district, shall be screened from the abutting R district by the erection and maintenance of a screening wall or fence along the lot line or lines in common with the R district.

1018.4 Off Street Parking and Loading Requirements

	Parking Spaces	Loading Berths
Drive-In Restaurants	1 per 200 sq. ft. of floor area	1 per 5,000 - 25,000 sq. ft. of floor area, plus 1 per additional 25,000 sq. ft. of floor area

See Chapter 11 for Required Minimum Dimensions and Design Criteria

SECTION 1019 USE UNIT 19 HOTEL, MOTEL, AND RECREATION FACILITIES

1019.1 Description

Commercial amusement establishments ordinarily not requiring large sites and which have use characteristics permitting their location in or near developed commercial trade areas.

1019.2 Included Uses:

- Including, but not limited to:
 - Billiard Parlor
 - Bowling Alley
 - Dance Hall
 - Enclosed Commercial Recreation Establishments NEC
 - Gymnasium
 - Health Club
 - Hotel
 - Motel
 - Motion Picture Theater (enclosed)
 - Night Club
 - Skating Rink (enclosed)
 - Slot Car Track
 - Swimming Pool (enclosed)
 - Tavern
 - Video Game Arcade
 - Weight Reduction Center

1019.3 Use Conditions

- 1. The uses included in Use Unit 19, when located on a lot which is abutting an R district, shall be screened from the abutting R district by the erection of a screening wall or fence along the lot line or lines in common with the R district.

2. Night clubs, bars or taverns shall also meet the following requirements:
 - A. Shall not be located within 1000 feet of another night club, bar or tavern.
 - B. Shall not be located within 300 feet of the property line of a church, school, public or private park.
 - C. Shall not be located within 300 feet of the nearest property line of a lot zoned residential.
 - D. Shall not be located within 300 feet of a nonarterial street which provides direct access to a residentially zoned area.

1019.4 Off-Street Parking and Loading Requirements

	Parking Spaces	Loading Berths
Hotel, Motel	1 per sleeping room plus, 1 per 200 sq. ft. of accessory facilities such as restaurants and taverns	1 per 40,000 - 150,000 sq. ft., plus 1 per each additional 150,000 sq. ft. of floor area, plus 1 per 5,000 - 25,000 sq. ft. of accessory facilities such as restaurants and taverns, plus 1 per each additional 25,000 sq. ft. of floor area
All other uses	1 per 200 sq. ft. of floor area	1 per 5,000 - 25,000 sq. ft., plus 1 per each additional 25,000 sq. ft. of floor area

See Chapter 11 for Required Minimum Dimensions and Design Criteria

SECTION 1020 USE UNIT 20 COMMERCIAL RECREATION: INTENSIVE

1020.1 Description

Commercial recreation facilities, the principal activities of which are usually open air, located in undeveloped outlying sections of the city.

1020.2 Included Uses:

- Amusement Activities NEC
- Arena
- Commercial Camp Ground
- Drag Strip
- Drive-In Theater
- Fairgrounds
- Go-Cart Track
- Golf Driving Range
- Miniature Auto Track
- Outdoor Recreation NEC
- Race Tracks (auto, dog, horse)
- Rodeo Grounds
- Stadiums, NEC

1020.3 Use Conditions

The uses included in Use Unit 20, when located on a lot which is abutting an R district, shall be screened from the abutting R district by the erection and maintenance of a screening wall or fence along the lot line or lines in common with the R district.

1020.4 Off-Street Parking and Loading Requirements

	Parking Spaces	Loading Berths
Golf driving	1 per tee	N/A
Drive-In Theater	N/A	N/A
Uses providing spectator seating such as Stadiums, Arenas, and Rodeo Grounds	1 per 3 seats	1 per 5,000 - 25,000 sq. ft. plus 1 per each additional 25,000 sq. ft. of floor area
Other Uses	1 per 600 sq. ft. of site area	1 per 5,000 - 25,000 sq. ft. plus 1 per each additional 25,000 sq. ft. of floor area

See Chapter 11 for Required Minimum Dimensions and Design Criteria

SECTION 1021 USE UNIT 21 BUSINESS SIGNS AND OUTDOOR ADVERTISING

1021.1 Description

Business signs and outdoor advertising

1021.2 Included Uses:

- Business Signs
- Outdoor Advertising Signs

1021.3 General Location Requirements

- A.** Street Setback – No sign or portion thereof shall be permitted in the right-of-way of any street or area designated in the Collinsville Master Street Plan as a future street under any circumstances except authorized traffic signals, signs or devices. (See Collinsville Comprehensive Plan for copy of Master Street Plan).
- B.** Intersection Setback - No sign shall be located less than thirty-five (35) feet from the intersection of the pavement of two (2) streets or from the intersection of street pavement and a railroad track. The point of intersection shall be measured from the edge of the paving.
- C.** Traffic Signal Clearance – No sign shall be located in such a manner as to obstruct or obscure or in any manner interfere with any traffic signal light or public warning sign.
- D.** Obstruction of View – Signs when located in such a manner so as to prevent any motorists from obtaining a clear view of approaching vehicles for a distance of five hundred (500) feet along a public right-of-way are prohibited.
- E.** No business or outdoor advertising sign shall be located within 50 feet of an R district if visible from such district.

- F. Illumination, if any shall be by constant light.
- G. Any on-premises ground sign shall maintain a minimum separation of 50 feet from any other ground sign on the same frontage.
- H. Any off-premises ground sign shall maintain a minimum separation of 500 feet from any other off-premises ground sign and also from any on-premises ground sign on the same frontage, providing that the on-premises ground sign was located first.

1021.4 General Use Conditions

- A. For the purpose of display surface area calculation, where a lot abuts more than one public street, that street frontage which is larger shall be used.
- B. Only one side of a double-faced sign shall be included in the computation of display surface area.
- C. The following signs shall not be included in the computation of display surface area:
 - 1. Nameplates, attached to the face of the wall and not exceeding four (4) square feet in surface area.
 - 2. Temporary real estate and construction signs.
 - 3. Signs which are not visible from a public street.
 - 4. Signs painted on glass surfaces of windows or doors and pertaining to the business conducted therein which are in place for 60 days or less. After 60 days, such signs shall be restricted to the display surface area limitations for the district in which located.
 - 5. Tablets built into the wall of a building or other structure and used for inscriptions or as memorial tablets or for similar purposes.
 - 6. Signs of warning, directive, or instructional nature erected by a public agency, franchised transportation company, or governmental agency.
 - 7. Legal notices and street numbers.
 - 8. Election campaign signs, if erected not more than 45 days prior to an election and removed within 7 days following an election.
 - 9. Signs located within a building.
 - 10. Signs not exceeding 3 square feet of display surface area of a warning, directive, or instructional nature, including entrance, exit, and restroom signs.
 - 11. Signs which are attached labels of a commodity offered for sale.

1021.5 AG District Use Conditions

- A.** Signs as Principal Use are subject to the following conditions:
1. Business signs and outdoor advertising on a lot abutting designated state and federal highways must conform to all state and federal regulations.
 2. The maximum display surface area of ground signs and outdoor advertising shall be limited on a lot abutting U.S. Highway 75 or U.S. Highway 169, or a frontage road thereof, shall be limited to an aggregate of one and one-half (1.5) square feet of display area per each lineal foot of street frontage, provided that no single sign shall exceed 300 square feet.
 3. The maximum display surface area of ground sign and outdoor advertising on lots not abutting U.S. Highway 75 or U.S. Highway 169 or a frontage road thereof, shall be limited to an aggregate of one (1) square foot of display area per each lineal foot of street frontage, provided that no single sign shall exceed 300 square feet.
 4. A ground sign shall not exceed 30 feet in height, measured from the mean curb level of the lot upon which it is erected, unless in addition to the minimum setback prescribed in Subsection 1021.3(A), the sign is setback one foot for each foot of height exceeding 30 feet provided the sign shall not exceed 50 feet regardless of setback. Further provided that on a lot abutting U.S. Highway 75, or a frontage road thereof, a sign may be 50 feet in height regardless of setback from the right-of-way. No sign shall exceed 50 feet of height regardless of setback.
- B.** Signs as Accessory Use are subject to the following conditions:
1. One bulletin board may be erected on each street frontage of an educational, religious, institutional, or similar use requiring announcement of its activities. The bulletin board shall not exceed 32 square feet in area nor 15 feet in height, and illumination, if any, shall be by constant light.
 2. One identification sign may be erected on each street frontage of a permitted non-residential use. The sign shall not exceed 32 square feet in surface area, nor 15 feet in height, and illumination, if any, shall be by constant light.
 3. A real estate sign advertising the sale, rental, or lease of the premises may be erected on each street frontage of the premises. The sign shall not exceed 80 square feet in surface area, nor 15 feet in height and illumination, if any, shall be by constant light.

1021.6 Residential Districts Use Conditions

- A.** Signs as Principal Uses are not allowed in residential districts.
- B.** Signs as Accessory Uses are subject to the following conditions:
1. One bulletin board may be erected on each street frontage of an educational, religious, institutional, or similar use requiring announcement of its activities. The bulletin board shall not exceed 12 square feet in area nor 15 feet in height, and illumination, if any, shall be by constant light.

2. One identification sign may be erected on each street frontage of a permitted non-residential use. The sign shall not exceed 32 square feet in surface area, nor 15 feet in height, and illumination, if any, shall be by constant light.
3. During the period of construction, a temporary sign advertising the construction of improvements on the premises may be located on each major street frontage of the development. The sign shall not exceed 64 square feet in surface area nor 15 feet in height, and illumination, if any, shall be by constant light. All such signs must be removed upon completion of construction or revocation of the building permit except; if the temporary sign is for a subdivision under construction, then the sign must be removed prior to building permits being issued on more than 75% of the lots in the subdivision.
4. A temporary real estate sign advertising the sale, rental or lease of the premises may be erected on each street frontage of a lot. The sign shall not exceed 8 square feet in surface area nor 15 feet in height, and illumination, if any, shall be by constant light in an RM or RD district. In an RS or RE district the sign shall not exceed 4 square feet in surface area, nor more than 6 feet in height and shall not be illuminated in any way.

1021.7 Office District Use Conditions

- A. Signs as Principal Uses are not allowed in Office Districts
- B. Signs as Accessory Uses are subject to the following conditions:
 1. In the OL and OM Districts, one business sign not exceeding 32 square feet in surface area may be erected on each street frontage of a lot. Ground signs shall not exceed the height of the building in which the principal use is located or 20 feet, whichever is lower. No business signs shall be located within 50 feet of an R district if visible from such district. Illumination, if any, shall be by constant light.
 2. During the period of construction, a temporary sign advertising the construction of improvements on the premises may be located on each major street frontage of the development. The sign shall not exceed 160 square feet in surface area nor 15 feet in height, and illumination, if any, shall be by constant light.
 3. A temporary real estate sign advertising the sale, rental or lease of the premises may be erected on each street frontage of a lot. The sign shall not exceed 32 square feet in surface area nor 15 feet in height, and illumination, if any, shall be by constant light.

Signs in the Central Business District Zoning Category

1021.8 CBD Zoning Category – Use Conditions

- A. Location Requirements:
 1. Portable ground signs will be permitted in the existing or proposed ROW, but no sign shall be located closer than 10 feet from the curb, and 35 feet from the intersection of the pavement of two (2) streets or from the intersection of street pavement and a railroad track.
 2. Projecting roof and canopy signs will be permitted to overhang the existing or proposed ROW, provided that said sign shall maintain a clear height of ten (10) feet above the sidewalk and all such signs shall not extend closer than eighteen

(18) inches behind the curbline or extend 4.5 feet (54") beyond the front building wall of the building to which it is attached.

B. Height Requirements:

1. A ground sign shall not exceed 30 feet in height, measured from the mean curb level of the lot upon which it is erected, unless in addition to the minimum setback prescribed in Subsection 1021.3A the sign is setback one foot for each foot of height exceeding 30 feet. No sign shall exceed 50 feet in height regardless of setback.

2. A roof sign shall not extend more than 12 feet above the mean roof level of the structure to which it is affixed.
3. A projecting sign shall not extend more than 9 feet above the mean roof level of the structure to which it is affixed.

C. Display Surface Area Requirements:

1. The maximum display surface area of ground signs in the CBD shall be limited to an aggregate of one (1) square foot of display area per each lineal foot of street frontage, provided that no single sign shall exceed 100 square feet.
2. Wall and canopy signs shall not exceed an aggregate display surface area of three square feet per each lineal foot of the building wall to which the sign or signs are affixed.

1021.9 Commercial and Industrial District Use Conditions

A. Height Requirements:

1. A ground sign shall not exceed 30 feet in height, measured from the mean curb level of the lot upon which it is erected, unless in addition to the minimum setback prescribed in Subsection 1021.3 (A), the sign is set back one foot for each foot of height exceeding 30 feet. No sign shall exceed 50 feet in height regardless of setback. Further provided that on a lot abutting U.S. Highway 75, or a frontage road thereof, a sign may be 50 feet in height regardless of setback from the right-of-way. No sign shall exceed 50 feet of height regardless of setback.
2. A roof sign shall not extend more than 12 feet above the mean roof level of the structure to which it is affixed.
3. A projecting sign shall not extend more than 9 feet above the mean roof level of the structure to which it is affixed.

B. Display Surface Area Requirements:

1. The maximum display surface area of ground signs and outdoor advertising on a lot abutting U.S. Highway 75 or U.S. Highway 169, or a frontage road thereof, shall be limited to an aggregate of one and one-half (1.5) square feet of display

area per each lineal foot of street frontage, provided that no single sign shall exceed 300 square feet.

2. The maximum display surface area of ground signs and outdoor advertising on lots not abutting U.S. Highway 75 or U. S. Highway 169 or a frontage road thereof, shall be limited to an aggregate of one (1) square foot of display area per each lineal foot of street frontage, provided that no single sign shall exceed 300 square feet.

1021.10 Use Conditions – Political Campaign Signs

Political campaign signs are allowed in any zoning district. No political campaign sign shall be erected more than forty-five (45) days prior to any election, nor shall any sign be permitted to remain on any property more than seven (7) days following an election; no political campaign signs shall be permitted on public property and they shall be permitted on private property only with the consent of the property owner; the display surface area of each political campaign sign located in R or O zoning districts shall not exceed sixteen (16) square feet in surface area; only one side of a double faced sign shall be computed in the computation of display area.

1021.11 Use Conditions – Temporary Signs

A. Temporary signs are subject to the following conditions:

1. Temporary signs shall conform to all requirements for business signs and outdoor advertising signs. The stipulations in this section shall not be construed to require temporary signs to have connections to surfaces, tie down or foundations when provisions are made by temporary means of configuration of the structure to provide stability for the expected duration of the installation and approved by the building inspector.
2. Permits for a temporary sign shall be good for a period of 60 days, not to exceed one (1) permit in a 6 month period on a given site.
3. Temporary signs shall be located only on privately owned property advertising products or services on the property where the sign is located.
4. That the height maximum on temporary signs, including any trailers is 6 feet and the maximum sign face area shall not be greater than 32 square feet.
5. That the temporary sign designation does not apply to business identification signs on company vehicles used in daily operation of the business. Vehicles with signs cannot be parked and used as advertisements.
6. Temporary signs which require electrical service shall adhere to the National Electric Code.

1021.12 Off-Street Parking and Loading Requirements

Not applicable.

SECTION 1022 USE UNIT 22 WAREHOUSING AND WHOLESALING

1022.1 Description

Warehousing, wholesaling, and trucking often located adjacent to the central business district, in industrial parks served by rail and highway transportation and port areas.

1022.2 Included Uses:

- Storage NEC
- Truck Rentals
- Trucking Establishments
- Warehouses NEC
- Wholesale Establishments NEC

1022.3 Use Conditions

The uses included in Use Unit 22, when located on a lot which is abutting the boundary of an R district, shall be screened from the abutting R district by the erection and maintenance of a screening wall or fence along the lot line or lines in common with the R district.

1022.4 Off-Street Parking and Loading Requirements

	Parking Spaces	Loading Berths
All Uses	1 per 500 sq. ft. of floor area	1 per 5,000 - 25,000 sq. ft., plus 1 per each additional 25,000 sq. ft. of floor area

See Chapter 11 for Required Minimum Dimensions and Design Criteria

SECTION 1023 USE UNIT 23 LAND INTENSIVE INDUSTRIAL USES

1023.1 Description

Uses which are very land intensive and because of their potential adverse influence on adjacent properties, require site review and therefore, require BOA approval in all cases.

1023.2 Included Uses:

- Mining, Quarrying, or extraction of Coal, Ores, Stone, Sand or Gravel
- Oil and Gas Drilling
- Processing of Mineral Products such as:
 - Crushing, Washing and Grading of coal, ore, stone, sand or gravel
 - Manufacture of Portland Cement, Concrete or Asphaltic Concrete, at the source of supply of crushed rock, sand, or gravel, for utilization off the premises
- Hazardous Waste Disposal
- Paper or Pulp Manufacturing by Sulphide Process
- Salvage Yards for automobiles, building materials, scrap metal, junk, paper or for other kinds of salvage
- Sanitary Landfill
- Storage of dismantled autos in any form

1023.3 Use Conditions

The Board of Adjustment, in granting a Use Unit 23 by Special Exception, shall consider potential environmental influences, such as dust and vibration, and shall establish in the particular instance appropriate protective conditions, such as setbacks, screening and method of operation as will mitigate the adverse effect on adjacent land uses.

1023.4 Off-Street Parking and Loading Requirements

	Parking Spaces	Loading Berths
All Uses	1.5 per on-site employee	N/A

See Chapter 11 for Required Minimum Dimensions and Design Criteria

SECTION 1024 USE UNIT 24 LIGHT MANUFACTURING AND INDUSTRY

1024.1 Description

Light manufacturing and industrial uses having slight or no objectionable environmental influences by reason of the emission of odor, heat, smoke, noise or vibration.

1024.2 Included Uses:

Bottling Plant
Building Contract Construction Service and Storage
Cesspool Cleaning
Concrete Construction Service
Grain Elevators
Heating Construction Contracting Service
Heavy Construction Contracting Service
Machine Shop
Masonry
Oil Well Drilling and Cleaning
Roofing
Sand Operations
Sheet Metal
Stone Work
Water Well Drilling and Cleaning
Welding Shop

1024.3 Use Conditions

- A. Uses included in Use Unit 24, which are located within 300 feet of an R district, shall be conducted within enclosed buildings.
- B. The uses included Use Unit 24, when located on a lot which is abutting an R district, shall be screened from the abutting R district by the erection and maintenance of a screening wall or fence along the lot line or lines in common with the R district.

1024.4 Off-Street Parking and Loading Requirements

	Parking Spaces	Loading Berths
Research and Development Facilities	1 per 500 sq. ft. of floor area	1 per 5,000-40,000 sq. ft., plus 1 per 40,000 - 100,000 sq. ft., plus 1 per each additional 100,000 sq. ft. of floor area
All Other Uses	1 per 800 sq. ft. of floor area	1 per 2,000 - 40,000 sq. ft., plus 1 per 40,000 - 100,000 sq. ft., plus 1 per each additional 100,000 sq. ft. of floor area

See Chapter 11 for Required Minimum Dimensions and Design Criteria

SECTION 1025 USE UNIT 25 MODERATE MANUFACTURING AND INDUSTRY

1025.1 Description

Manufacturing and industrial uses having moderately objectionable environmental influences by reason of the emission of odor, heat, smoke, noise, or vibration.

1025.2 Included Uses:

- Aluminum Works or Foundry
- Asphalt and Tile Manufacturing
- Bleaching Powder Manufacturing
- Boiler Works
- Brick and Tile Manufacturing
- Cellophane Manufacturing
- Celluloid Manufacturing
- Coke Manufacturing
- Concrete Ready Mix
- Dyestuff Manufacturing
- Linoleum Manufacturing
- Oil Cloth Manufacturing
- Pickle Manufacturing
- Rayon Manufacturing
- Rolling Mills
- Sausage and Sauerkraut Manufacturing
- Shoddy Manufacturing
- Starch Glucose and Dextrine Manufacturing
- Sugar Refining
- Tar Roofing Manufacturing
- Vinegar Manufacturing
- Wool Scouring and Hair Manufacturing

1025.3 Use Conditions

- A. The uses included in Use Unit 25, which are located within 300 feet of an R district, shall be conducted within enclosed buildings.
- B. The uses included in Use Unit 25, when located on a lot which is abutting an R district, shall be screened from the adjacent R district by the erection and maintenance of a screening wall or fence along the lot line or lines in common with the R district.

1025.4 Off-Street Parking and Loading Requirements

	Parking Spaces	Loading Berths
All Uses	1 per 800 sq. ft of floor area	1 per 2,000 - 40,000 sq. ft., plus 1 per 40,000 - 100,000 sq. ft., plus 1 per each additional 100,000 sq. ft. of floor area

See Chapter 11 for Required Minimum Dimensions and Design Criteria

SECTION 1026 USE UNIT 26 HEAVY MANUFACTURING INDUSTRY

1026.1 Description

Manufacturing and industrial uses having substantial objectionable environmental influences by reason of the emission of odor, heat, smoke, noise, or vibration.

1026.2 Included Uses:

Manufacturing or Industrial Uses not elsewhere classified.

1026.3 Use Conditions

- A. The uses included in Use Unit 26, which are located within 300 feet of an R district, shall be conducted within enclosed buildings.
- B. The uses included in Use Unit 26, when located on a lot which is abutting an R district, shall be screened from the adjacent R district by the erection and maintenance of a screening wall or fence along the lot line or lines in common with the R district.

1026.4 Off-Street Parking and Loading Requirements

	Parking Spaces	Loading Berths
All Uses	1 per 800 sq. ft. of floor area	1 per 2,000 - 40,000 sq. ft., plus 1 per 40,000 - 100,000 sq. ft., plus 1 per each additional 100,000 sq. ft. of floor area

See Chapter 11 for Required Minimum Dimensions and Design Criteria.

CHAPTER 11

OFF-STREET PARKING AND OFF-STREET LOADING

1100	Purpose
1110	Applicability of Requirements
1120	General Requirements
1130	Setback and Screening Requirements for Off-Street Parking and Loading Areas
1140	Design Standards for Off-Street Parking Areas
1150	Design Standards for Off-Street Loading Areas
1160	Site Plan Review

SECTION 1100 PURPOSE

It is the intent of this section to assure that adequate off-street parking is provided with the construction, alteration, remodeling or change of use of any building or change in the use of land.

SECTION 1110 APPLICABILITY OF REQUIREMENTS

The off-street parking and off-street loading facilities, whether they are principal uses, accessory uses, or a minimum requirement for the initiation, enlargement, or change of use, shall meet the requirements of this Chapter as follows:

- A. For all buildings and structures erected and all uses of land established after the effective date of this Code, parking and loading facilities shall be provided as required by the applicable use unit.
- B. When the intensity of use of any building, structure, or premises shall be increased through the addition of dwelling units, floor area, seating capacity, or other units of measurement specified herein for required parking or loading facilities, parking and loading facilities as required herein shall be provided for such increase in intensity of use.
- C. Whenever the existing use of a building or structure shall hereafter be changed to a new use, parking and/or loading facilities shall be provided as required for such new use. However, if the building or structure was erected prior to the effective date of this Code, additional parking and/or loading facilities are mandatory only in the amount by which the requirements for the new use would exceed those for the existing use, if the latter were subject to the parking and loading provisions of this Code.
- D. Accessory off-street parking and loading facilities in existence of the effective date of this Code and located on the same lot as the building or use served shall not hereafter be reduced below, or if already less than, shall not be further reduced below the requirements for a similar new building or use under the provisions of this Code.
- E. Any existing building or use that is enlarged, structurally altered, or remodeled to the extent of increasing or changing the use by more than fifty (50) percent as it existed at the effective date of this ordinance shall be accompanied by off-street parking for the entire building or use in accordance with the off-street parking regulations set forth in this section. When the enlargement, structural alteration, or remodeling is to the extent that the use is not increased or changed by more than fifty (50) percent, additional off-street parking shall only be required for the increased or changed floor area or use.

SECTION 1120 GENERAL REQUIREMENTS

- A.** Off-street parking and off-street loading facilities shall not occupy required livability space. Space allocated to any required off-street loading berth shall not be used to satisfy the space requirements for any off-street parking facilities. Space allocated to any required off-street parking shall not be used to satisfy the space requirements of any off-street loading facilities.
- B.** Within the front and exterior side yards in the RM districts, except RM-T, not more than one vehicle shall be parked for each 600 square feet of area contained in the front or exterior side yards.
- C.** Required off-street parking spaces and required off-street loading berths shall not be used for the storage, sales, dismantling or servicing of any vehicle, equipment, materials or supplies.
- D.** Required off-street parking spaces shall be located on the same lot, tract, parcel, or premises as the use being served or on other property of the same or less restrictive zoning classification that the owner of the premises being serviced has a continuing right to use for parking. When the required off-street parking spaces are not located on the same lot, tract, parcel, or premises being serviced, the distance from the parking lot to an entrance to the building or use shall not exceed 500 feet in distance, measured along the shortest available pedestrian route with public access.
- E.** Required enclosed off-street parking and loading areas shall meet the bulk and area requirements of the use district in which located, except that enclosed off-street parking and loading areas which are required shall not be included in the computation of permitted floor area.
- F.** The capacity of an off-street parking area shall be the number of parking spaces having required dimensions (see Tables 2 and 3) located thereon in such a manner that each space can be entered without passing through another space.
- G.** Required off-street parking in commercial, office, industrial and multifamily developments other than townhouse zones shall be so arranged that no maneuvering incidental to parking movements takes place on any public street.
- H.** The number of off-street parking spaces required for each building or use shall be determined by reference to the appropriate Use Unit (1-26) within which the proposed use is classified. Where several different property uses will share a joint parking area, the parking requirements shall be computed based upon the overall development. For any use not listed, or where the listed regulations are not applicable in the judgment of the staff, the parking requirements shall be determined by staff.
- I.** Lighting used to illuminate an off-street parking area, if any, shall be by constant light and shall be so arranged as to direct the light away from properties within an R district which do not contain uses for which the parking is being provided.
- J.** Off-street parking areas, including driveways used for ingress or egress, shall be surfaced with a dust free all-weather material. Surfacing shall be completed prior to the initiation of the use.
- K.** Driveways for ingress and egress to off-street parking and loading areas shall have a maximum width of 25' measured at the property line. Driveways in R districts shall have 5' radius curb returns. Driveways in O, C or I districts shall have a maximum curb return radius of 15'.

SECTION 1130 SETBACKS AND SCREENING REQUIREMENTS FOR OFF-STREET PARKING AND LOADING AREAS

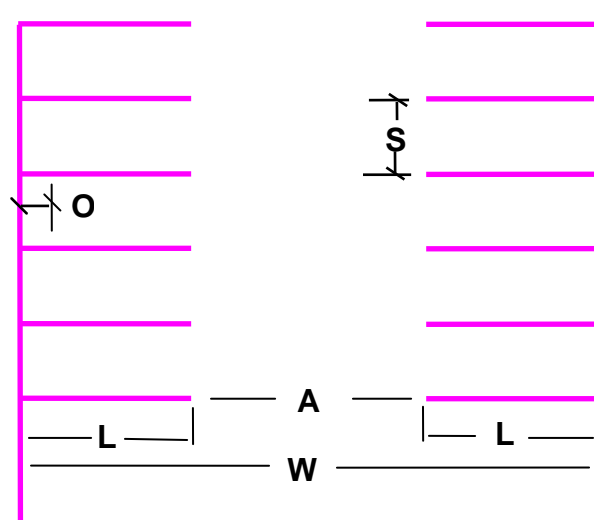
- A. Off-street loading areas shall not be located within 50 feet of any abutting property which is within an R district unless it is wholly within an enclosed building or screened on all sides abutting the R district by a screening wall or fence.
- B. Unenclosed off-street parking areas which are principal uses shall be screened by the erection of a screening wall or fence on the lot line or lines in common with an R district. Unenclosed off-street parking areas, containing six or more spaces, which are accessory to uses not required to provide screening shall be screened by the erection of a screening wall or fence on the lot line or lines in common with an RE or RS district provided that if the parking area is located more than 50 feet from the RE or RS lot line or lines the screening requirement shall not apply.
- C. Unenclosed off-street parking and loading areas shall be setback from abutting streets one-half the right-of-way designated on the Major Street Plan or one-half the dedicated right-of-way, whichever is greater, or 25 feet if not designated on the Major Street Plan.

SECTION 1140 DESIGN STANDARDS FOR OFF-STREET PARKING AREAS

- A. The design and dimensions of off-street parking areas shall be in accordance with the provisions of the following tables of minimum dimensions.
- B. Off-street parking spaces shall be clearly marked according to the standard stall layout as shown in Figures 1 or 2 below. Parking spaces abutting an adjoining property line or street right-of-way shall be provided with wheel guards or bumper guards so located that no part of a normally parked vehicle will extend beyond the property line. When wheel guards are used, they shall be centered at least 2.5 feet from the property line for 90 degree parking, 2.3 feet for 60 degree parking and 2.0 feet for 45 degree parking.

Figure 1

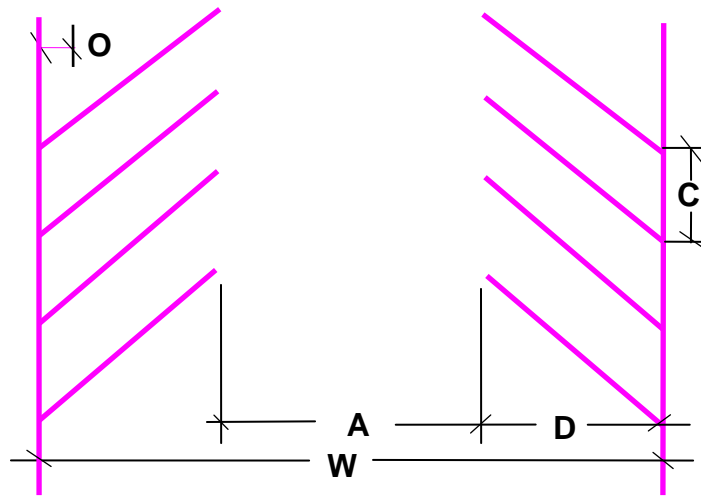
Minimum Required Dimensions for 90A Parking



O Front Overhang	S Stall Width	A Aisle Width	W Bay Width	L Stall Length
2.5 feet	9.5 feet	27 feet	65 feet	19 feet

Figure 2

Minimum Required Dimensions for Angle Parking¹



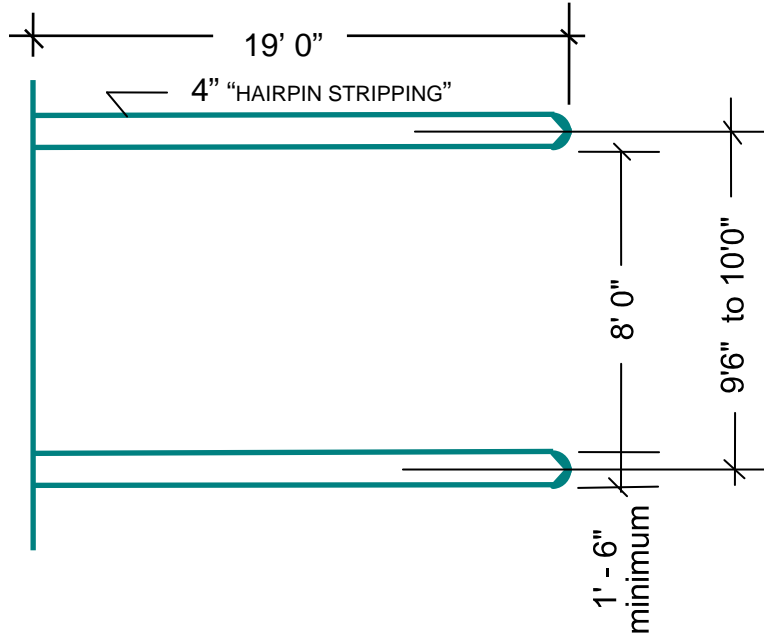
¹Dimensions for other angles may be approved by Planning Commission.

Application	S Stall Width	C Curb Length	D Stall Length	O Front Overhang	A Aisle Width	W Bay Width
60A Angle	9.5 ft.	11.0 ft.	16.5 ft.	2.3 ft.	22 ft.	55 ft.
45A Angle	9.5 ft.	13.4 ft.	13.5 ft.	2.0 ft.	19 ft.	46 ft.

- C. Pedestrian access to buildings shall be provided from rights-of-way and parking areas by means of a pathway leading to at least one public entrance. Such pathway shall be clear of any and all obstructions and any parking spaces shall be designed so as not to permit any portion of a vehicle to obstruct the sidewalk. Where curbs exist along such pathways, as between a parking lot surface and sidewalks surface, inclined curb approaches or curb cuts having a gradient of not more than one (1) foot in twelve (12) feet and width of not less than four (4) feet shall be provided for access by wheelchair.

Figure 3

Standard Handicapped Stall Layout and Striping



- D. A parking lot servicing each entrance pathway shall have a number of level parking spaces, as set forth in the following table, identified by above-grade signs as being reserved or physically handicapped persons; provided that a maximum of two (2) handicapped spaces shall be required for industrial uses in industrial districts. Each parking space so reserved shall not be less than twelve feet (12) in width.

Table 2
PARKING SPACES FOR THE HANDICAPPED

Total Spaces in Lot	Required No. of Reserved Spaces
up to 25	1
26 to 50	2
51 to 75	3
76 to 100	4
101 to 150	5
151 to 200	6
201 to 300	7
301 to 400	8
401 to 500	9
501 to 1000	10
over 1000	10 plus 1 for each 100 over/1000

Parking spaces for the physically handicapped shall be located as close as possible to elevators, ramps, walkways and entrances. Parking spaces for the physically handicapped shall be located so that such persons are not compelled to wheel or to walk behind parked cars to reach entrances, ramps, walkways and elevators.

SECTION 1150 DESIGN STANDARDS FOR OFF-STREET LOADING AREAS

A. Off-Street Loading Regulations

The intent of this section is to ensure that an adequate off-street loading area is provided with the construction, alteration, or change of use of any business building or structure, or with any change in land use.

1. The owner and the occupier of any property upon which a business is located shall provide loading and unloading as determined by reference to the appropriate Use Unit (1-26) within which the proposed use is classified.
2. Any person desiring a building permit for the construction, alteration, or change of use of the land or any business building or structure shall submit a site plan to the building official designating the number, dimensions and locations of all loading areas and all proposed avenues of ingress and egress to the property from adjacent public thoroughfares. The building official shall not issue such permit if it is determined that the proposed loading and unloading facilities will present a direct or indirect hazard to vehicular or pedestrian traffic.

B. Minimum Required Design Criteria For Off-Street Loading Spaces

1. Unless otherwise specified, a required off-street loading berth shall be at least 10 feet in width, 30 feet in length, exclusive of aisles, and shall have a vertical clearance of at least 14 feet.
2. Required off-street loading berths shall be provided access to and from a public street or alley by an access drive of at least 15 feet in width designed to permit convenient access to the berth by semi-trailer trucks.
3. Off-street loading areas, including driveways used for ingress and egress, shall be surfaced with a dust-free all-weather material.
4. Lighting used to illuminate an off-street loading area, if any, shall be by constant light and shall be so arranged as to direct the light away from properties within an R district which do not contain uses for which the loading area is being provided within 50 feet of any property in an R district unless it is screened on all sides abutting the R district by a screening wall or fence.

SECTION 1160 SITE PLAN REVIEW

Any person establishing an off-street parking facility or applying for a building permit for construction, reconstruction, or alteration of the use of any building, other than a single family residence shall submit to the planning staff a site plan for review as per Section 660.2 and 660.3 which are also applicable here.

CHAPTER 12
NONCONFORMITIES

- 1200 General
- 1210 Nonconforming Uses of Unimproved Land
- 1220 Nonconforming Uses of Buildings or Buildings and Land in Combination
- 1230 Nonconforming Signs
- 1240 Nonconforming Lots
- 1250 Structural Nonconformities
- 1260 Repairs

SECTION 1200 GENERAL

Within the districts established by this Code or amendments that may later be adopted there exist uses, structures, and lots which were lawful before this Code was adopted or amended by which would be prohibited under the terms of this Code or future amendment to this Code. These uses, structures and lots, herein referred to as "nonconformities", may continue as regulated by this chapter. A use lawfully existing prior to the effective date of this Code, or amendment thereto, which does not comply with a parking, loading screening, bulk and area, accessory sign or enclosure requirement or requirements, but which is otherwise lawful; shall not constitute a nonconforming use within the meaning of Sections 1210 and 1220.

SECTION 1210 NONCONFORMING USES OF UNIMPROVED LAND

When at the effective date of this Code or amendment thereto a lawful use of land exists, which would not be permitted by the terms of this Code or amendment thereto, and the only structures employed in connection with such use are all accessory or incidental to such use and in the aggregate do not cover more than 10 percent of the lot area devoted to the nonconforming use, such shall be deemed a nonconforming use of unimproved land and shall terminate as follows:

- A.** If the replacement costs of the accessory structures (other than fences) is less than \$1,000.00, the nonconforming use shall terminate within five years from the effective date of this Code or from the date the use became nonconforming, whichever is later.
- B.** If the replacement cost of the accessory structures (other than fences) is \$1,000.00 or more, the nonconforming use shall be terminated on the basis of amortization of the replacement cost of the accessory structures at a rate of \$200.00 per year from the effective date of this Code or from the date the use became nonconforming, whichever is later.

Pending termination, the nonconforming use of land may be continued provided:

- A.** No such nonconforming use shall be changed to another nonconforming use, nor enlarged or increased, nor extended to occupy a greater area of land than was occupied at the effective date of this Code or amendment thereof.
- B.** No such nonconforming use shall be moved in whole or in part to any portion of the lot or parcel other than that occupied by such use at the effective date of this Code or amendment thereof.
- C.** No additional structure (other than fences) shall be erected in connection with such nonconforming use of land.

- D. If any such nonconforming use of land ceases for any reason for a period of more than 90 days (except when government action impedes access to or use of the premises), any subsequent use of such land shall conform in all respects to the regulations of the district in which located.

SECTION 1220 NONCONFORMING USE OF BUILDINGS OR BUILDINGS AND LAND IN COMBINATION

When at the effective date of this Code or amendment thereof, there exists a lawful use of a building, or use of a principal building and land, or use of land and accessory structures, such structures covering more than 10 percent of the lot area, and such use would not be permitted by the terms of this Code or amendment thereto, such use shall be deemed nonconforming and may continue subject to the following provisions:

- A. No building devoted to a nonconforming use shall be enlarged or extended, except in changing the use of the building to a use permitted in the district in which it is located.
- B. A nonconforming use of a portion of a building may be extended to the remaining portions of the building if such portions were manifestly arranged and designed for such use but such use shall not be extended to occupy any land outside the building.
- C. A nonconforming use of a building or building and land in combination, if discontinued for 12 consecutive months or for 12 months during any 18 month period (except when governmental action impedes access to or the use of the premises), shall not thereafter be resumed.
- D. A nonconforming use of a building or building and land in combination, if discontinued for 12 consecutive months or for 12 months during any 18 month period (except when governmental action impedes access to or the use of the premises), shall not thereafter be resumed.
- E. Where nonconforming use status applies to a building and land in combination, termination of the use of the building within the meaning of (D) above shall eliminate the nonconforming status of the use of the land.
- F. A nonconforming use of a building or of a building and land in combination when located within a residential district shall not be changed unless changed to a use permitted in the district in which located. A nonconforming use of a building or of a building and land in combination, when located within a district other than a Residential District, may, as a Special Exception, be changed upon approval of the Board of Adjustment after finding that the proposed use will not result in any increase of incompatibility with the present and future use of proximate properties. The change of a use to another use contained within the same use unit shall not constitute a "change of use" within the meaning of this section.
- G. Should the structure containing a nonconforming use be damaged or partially destroyed to the extent of more than 50 percent but less than 75 percent of its current replacement cost at the time of damage, the restoration of the structure shall be subject to the Board of Adjustment's findings, after adherence to the procedural requirements for a Special Exception, that the contemplated restoration is necessary for the continuance of the nonconforming use, and will not result in any increase of incompatibility with the present and future use of proximate properties. Should the structure containing a nonconforming use be damaged or destroyed to the extent of more than 75 percent of its replacement cost at the time of damage, the nonconforming use shall not thereafter continue or be resumed.

SECTION 1230 NONCONFORMING SIGNS

- A.** Signs lawfully existing on the effective date of this ordinance but which would be prohibited by its terms, shall be removed, or made to conform if possible, on or before January 1, 1995. In addition, said sign shall be subject to the following regulations:
1. The sign shall be maintained in good repair and visual appearance.
 2. Should the sign be damaged or partially destroyed to the extent of more than 50% of its current replacement cost at the time of damage, the sign shall be removed, or made to conform if possible.
 3. If the sign is not used for advertising purposes for a period of 180 consecutive days, the sign shall be deemed abandoned and shall be removed.
- B.** Signs legally erected within an AG district after the effective date of this Code and becomes nonconforming upon a rezoning to an R or O district and is not accessory to an on-site principal use, the sign shall be removed within six months from the effective date of the rezoning; other nonconforming signs if located in an R district and not accessory to an on-site principal use, shall be removed within six months from the date the sign become nonconforming.

SECTION 1240 NONCONFORMING LOTS

- A.** Single Lots: In any district in which single-family dwellings are permitted, notwithstanding limitations imposed by other provisions of this ordinance, a single-family dwelling and customary accessory buildings may be erected on any single lot of record at the effective date of adoption or amendment of this ordinance. Such lot must be in separate ownership and not of continuous frontage with other lots in the same ownership. This provision shall apply even though such lot fails to meet the requirements for area or width, or both, that are generally applicable in the district, provided that no lot shall be less than 50 feet, and provided that no side yard shall be less than 5 feet in width, and all other requirements to the district are complied with.
- B.** Adjoining Lots: If two or more adjoining lots with continuous frontage are in a single ownership at any time after the adoption or amendment of this ordinance and such lots individually are too small to meet the yard, width or area requirements of the district in which they are located, such groups of lots shall be considered as a single lot or several lots of minimum permitted size and the lot or lots in one ownership shall be subject to the requirements of this ordinance.
- C.** In districts other than residential districts, any use permitted by right in the applicable district may be located on any lot of official record at the effective date of this Code, irrespective of its area or width, provided the other requirements of the use district are complied with.

SECTION 1250 STRUCTURAL NONCONFORMITIES

A structure, lawfully existing at the effective date of the adoption or amendment of this Code, but which would be prohibited by the terms of this Code by reason of restrictions on floor area, density, intensity, height, yards, its location on the lots, or other requirements concerning the structure, shall be deemed nonconforming and may continue, subject to the following provisions:

- A.** No such nonconforming structure may be enlarged or altered in any manner which increases its nonconformity, but any structure may be altered to decrease its nonconformity, provide that the addition of a mezzanine or similar alteration which does not increase the cubic content of the structure shall not constitute an "increase in nonconformity".
- B.** Should such structure, except antennas and antenna supporting structures, be damaged or partially destroyed by means to the extent of more than fifty (50%) of its current replacement cost at time of damage, the restoration as a conforming structure shall be subject to the Board of Adjustment's finding, after adherence to the procedural requirements for a Special Exception, that its restoration to a conforming structure cannot reasonably be made in view of the nature and extent of the damages. Antenna and antenna supporting structures, if damaged or destroyed by any means, may be reconstructed by obtaining a building permit issued only in compliance with the original conditions of approval; provided that the antenna and antenna supporting structure is placed at the same location and has less than or equivalent height and mass.
- C.** Should such structure be moved for any distance whatever, it shall thereafter conform to the provisions of the district in which located.

SECTION 1260 REPAIRS

- A.** On any building containing a nonconforming use or any nonconforming structure, ordinary repairs and maintenance may be made provided that the cubic content of the building is not increased, and structural nonconformity is not increased.
- B.** If a nonconforming structure or a structure containing a nonconforming use becomes physically unsafe or unlawful due to lack of repairs and maintenance, and a final order of vacation or demolition is entered by any duly authorized official by reason of physical condition, it shall not thereafter be used, restored or repaired, or rebuilt except in conformity with the provisions of the district in which located.

CHAPTER 13

ENFORCEMENT

- 1300 Duty of Building Inspector and Other Officials
- 1310 Zoning Clearance Permit
- 1320 Penalties for Violation
- 1330 Construction and Use to be Provided in Applications, Plans and Permits

SECTION 1300 DUTY OF BUILDING INSPECTOR AND OTHER OFFICIALS

It shall be the duty of the building inspector to enforce this Code. If the Building Inspector shall find that any of the provisions of this Code are being violated, he shall notify in writing the persons responsible for such violations, indicating the nature of the violation and ordering the action necessary to correct it, and shall take such other action to ensure compliance with or to prevent violation of its provisions as is authorized by law.

All departments, officials, and employees of the City of Collinsville, Oklahoma, vested with the duty or authority to issue permits or licenses shall comply with the provisions of this Code and shall issue no permit or license for any use, purpose, excavation, construction, structure, building, or sign in conflict with the provisions of this Code.

SECTION 1310 ZONING CLEARANCE PERMIT

1310.1 Zoning Clearance Permit Required

It shall be unlawful for any person to erect, move, add to, or structurally alter any building or structure, or to use or change the use of any building or land or to permit the aforementioned actions, until a Zoning Clearance Permit has been issued by the building inspector and/or other authorized official.

1310.2 Application for Zoning Clearance Permit

An application for a Zoning Clearance Permit shall be accompanied by a legal description of the lot, and plans in duplicate, drawn to scale in black line or blueprint, showing the actual shape and dimension of the lot; the location, size and height of any existing building or structure and the location, size, and height of any buildings or structures to be erected or altered; the existing and intended use of each building or structure and portion of the lot; the number of dwellings the building is intended to accommodate, if any; and such other information with regard to the lot and neighboring lots as may be necessary to determine and provide for the enforcement of this Code.

1310.3 Building Inspector to Act Within Three Days

The building inspector shall act upon each application for a Zoning Clearance Permit within three business days after it is filed in compliance with the provisions herein. He shall return one copy of the plans and issue a Zoning Clearance Permit or notify the applicant, in writing, of his refusal to issue a permit setting forth the reasons therefore.

1310.4 Fees for Zoning Clearance Permits

No Zoning Clearance Permit shall be issued until a fee of \$2.00 shall have been paid provided that upon the payment of \$10.00 a group Zoning Clearance Permit may be issued covering five or more residential lots in the same subdivision.

SECTION 1320 PENALTIES FOR VIOLATION

Any person, firm or corporation violating any provisions of this Code or failing to comply with any of its requirements, including violations of conditions and safeguards established in connection with grants of Variances or Special Exceptions, shall be deemed guilty of an offense and, upon conviction thereof, and each day's violation thereof shall constitute a separate offense. Nothing herein contained shall prevent the City of Collinsville, Oklahoma or its authorized officials from taking other action, authorized by law, to remedy violations. It shall be punished as provided by Section 1-108 of the City Code of the City of Collinsville.

SECTION 1330 CONSTRUCTION AND USE TO BE AS PROVIDED IN APPLICATIONS, PLANS, AND PERMITS

Zoning Permits, Variances or Special Exception uses issued on the basis of approved plans and applications authorize only the uses, arrangement and construction set forth in such approved plans and applications, and no other use, arrangement, or construction. Use, arrangement, or construction at variance with that authorized shall be deemed a violation of this ordinance and punishable as provided by Section 1320.

CHAPTER 14

BOARD OF ADJUSTMENT

- 1400 Establishment of the Board of Adjustment
- 1410 Powers of the Board
- 1420 Proceedings of the Board
- 1430 Notice of Public Hearing
- 1440 Appeals from the Building Inspector, Collinsville Preservation Commission or Code Enforcement Supervisor
- 1450 Interpretation
- 1460 Variances
- 1470 Special Exceptions
- 1480 Appeals to the District Court

SECTION 1400 ESTABLISHMENT OF THE BOARD OF ADJUSTMENT

There is hereby established a Board of Adjustment of the City of Collinsville, Oklahoma, with the powers and duties hereinafter set forth. The Board of Adjustment shall consist of five (5) members who shall be residents of the City of Collinsville, Oklahoma, each nominated by the Mayor and confirmed by the City Commission of Collinsville, Oklahoma. At least one member of the Board of Adjustment may be appointed from the Planning Commission. Each member shall serve without pay for a term of three (3) years and vacancies shall be filled for an unexpired term of any member in the manner set forth for appointments to a full term.

A Board member upon written charges and after public hearing, may be removed by the appointing commission for any one of the following causes:

- (1) Failure to attend three (3) consecutive regular or special meetings, or failure to attend two third of the regular or special meetings held during any six month period;
- (2) Actions and conduct unbecoming to a public official of the City of Collinsville, Oklahoma; or
- (3) Repeated acts and conduct detrimental to the peace, health, safety, and welfare of the citizens of Collinsville.

The Board shall organize, elect its own chairperson, vice chairperson, and secretary, and adopt rules necessary to the conduct of its affairs.

SECTION 1410 POWERS OF THE BOARD

The Board shall have the power to hear appeals from the determinations made by an administrative official in enforcing this Code, to grant Special Exceptions, to grant Variances, and to make interpretations of the zoning map and text, in accordance with the substantive and procedural standards hereinafter set forth except as otherwise provided herein.

SECTION 1420 PROCEEDINGS OF THE BOARD

Meetings shall be held at the call of the chairman and at such other times as the Board may determine. The chairman, or in his absence, the vice chairman, or acting chairman may administer oaths and compel attendance of witnesses. All meetings, deliberations and voting of the Board shall be open to the public. The Board shall keep minutes of its proceedings, showing the vote of each member upon question, or if absent or failing to vote, indicating such fact, and shall keep records of its examinations and other official actions, all of which shall be immediately filed in the office of the Board of Adjustment and shall be a public record. In all matters, the Board shall decide within 90 days after the filing of an application for relief. The quorum, notice, filing and substantive requirements of the Board shall be as set forth in the following sections concerning the Board's exercise of a particular power.

SECTION 1430 NOTICE OF PUBLIC HEARING

The Board of Adjustment shall give notice and conduct a public hearing before acting on any appeal from a determination of the building inspector, Collinsville Preservation Commission or code enforcement supervisor or before granting any special exception, or variance or exception.

Ten (10) days notice of public hearing shall be given as follows:

- A. For Special Exception, Variance or Appeal from a determination of an administrative official.
 - 1. By publication in a newspaper of general circulation; and,
 - 2. By mailing written notice to all owners of property within a three hundred (300) foot radius of the exterior boundary of the subject property.
- B. For Minor Variance or Exception by mailing written notice to all owners of property adjacent to the subject property. Nothing herein shall preclude the Board of Adjustment from requiring the giving of public notice of hearings to all owners of property within a 300 foot radius of the exterior boundary of the subject property for consideration of a Minor Variance or Exception.

The notice shall contain:

- A. The legal description of the property and the street address or approximate location of the property.
- B. The present zoning classification of the property and the nature of the relief sought.
- C. The date, time and place of the hearing.

The applicant shall furnish a list with the names and addresses of all owners of property within a three hundred (300) foot radius of the exterior boundary of the subject property, (as shown by current tax rolls) or in the case of a Minor Variance or Exception, the owners of property adjacent to the subject property.

SECTION 1440 APPEALS FROM THE BUILDING INSPECTOR, CITY PLANNER, COLLINSVILLE PRESERVATION COMMISSION, AND CODE ENFORCEMENT SUPERVISOR

1440.1 General

An appeal to the Board of Adjustment may be taken by any person aggrieved or by an officer, department, board or bureaus of the City affected, where it is alleged there is error in any order, requirement, decision or determination of the building inspector, Collinsville Preservation Commission or code enforcement supervisor in the enforcement of this Code.

1440.2 Notice of Appeal

An appeal shall be taken within ten days from the determination complained of by filing with the building inspector, city planner, code enforcement supervisor or Collinsville Preservation Commission and with the Secretary of the Board a notice of appeal, specifying the grounds thereof. The building inspector, code enforcement supervisor or Collinsville Preservation Commission upon receipt of notice, shall transmit to the Secretary of the Board and the City Clerk certified copies of all the papers constituting the record of said matter. Upon receipt of the record, the Secretary shall cause an investigation to be made upon the appeal and shall set the matter for public hearing.

1440.3 Board of Adjustment Action

The Board shall hold the public hearing. The Board may reverse or affirm, wholly or in part, or may modify the order, requirement, decision or determination appealed from and may make such order, requirement, decision or determination as ought to be made, and to that end shall have all the powers of the officer from whom the appeal is taken. The Board shall make its decision within 30 days after the final hearing, and the decision shall be in writing and filed of record in the office of the City Clerk. The concurring vote of three members of the Board shall be necessary to reverse any order, requirement, decision or determination of the building inspector, city planner, Collinsville Preservation Commission and code enforcement supervisor. A decision of the Board shall not become final until the expiration of 15 days from the date such decision is made, unless the Board shall find the immediate taking of said decision is necessary for the preservation of property or personal rights and shall so certify on the record.

1440.4 Stay of Proceedings

An appeal stays all proceedings in furtherance of the action appealed from, unless the building inspector, city planner, code enforcement officer or Collinsville Preservation Commission, from whom the appeal is taken certifies to the Board of Adjustment, after the notice of appeal shall have been filed with him, that by reason of facts stated in the certificate, a stay would in his opinion cause imminent peril to life or property. In such case, proceedings shall not be stayed other than by a restraining order granted by the Board or by the Court of proper jurisdiction on due and sufficient cause shown.

SECTION 1450 INTERPRETATION

- A.** The Board shall interpret the text of this Code or the Official Zoning Map upon an appeal from a determination of the building inspector after compliance with the procedural standards of Section 1440.
- B.** Where a question arises as to the zoning district classification of a particular use, the Board of Adjustment, upon written request of the building inspector, or the city planner may find and determine the classification of the use in question and may, prior to such determination, order the giving of notice and hold a public hearing.

SECTION 1460 VARIANCES

1460.1 General

The Board of Adjustment, upon application, and after notice (when notice is required) and public hearing, and subject to the procedural and substantive standards hereinafter set forth, may grant such variance from the terms of this Code as will not cause substantial detriment to the public good or impair the spirit, purposes and intent of this Code, or the Comprehensive Plan, where by reason of exceptional narrowness, shallowness, shape, topography or other extraordinary or exceptional situation, condition, or circumstance peculiar to a particular property, the literal enforcement of the Code will result in unnecessary hardship. The Board shall not permit by variance a principal use not otherwise permitted in the applicable district, it being the expressed spirit and intent of this Code that a change of the permitted principal uses shall be made by ordinance amendment of the Zoning Code or Official Zoning Map. The Board may permit the following minor variance after proper notice:

- A.** A variance of twenty percent (20%) or less of a required minimum side or rear yard within an RS, RD or RM district;
- B.** A variance of ten percent (10%) or less of a required minimum side or rear yard within an "O" district;
- C.** A variance of the .25 maximum building floor area ratio to .30, or less, maximum building floor area ratio within an "OL" district;
- D.** A variance of a required lot area or lot width of a lot resulting from a lot split having received prior approval of the Collinsville Planning Commission and City Commission.
- E.** A variance of the bulk and area requirements as pertains to setbacks from interior lot lines to permit the construction of a single-family home or manufactured dwelling which extends over two or more lots or lot lines.
- F.** A variance to permit private swimming pools, tennis courts, and similar private recreational uses, as may be determined by the Board, as the principle use on a lot providing the lot is adjacent to and is intended to be an accessory use to a single-family home or manufactured dwelling.
- G.** A variance of the minimum lot width requirement in an AG, Agriculture District, provided no lot shall have less than 100 feet of lot width, and further provided that the applicant can prove that such lot was in existence prior to November 22, 1981.
- H.** A variance of the minimum 2.5 acre lot area requirement in an AG, Agriculture District, provided no lot shall have less than 22,500 square feet of lot area, and further provided that the applicant can prove that such lot was in existence prior to November 22, 1981.

1460.2 Application

A request for a variance shall be initiated by the filing of an application with the City Clerk and shall be set for public hearing by the Secretary in accordance with the rules established by the Board.

1460.3 Board of Adjustment Action

The Board shall hold the public hearing and, upon the concurring vote of three members, may grant a variance after finding:

- A.** That by reasons of extraordinary or exceptional conditions or circumstances which are peculiar to the land, structure or building involved, the literal enforcement of the terms of the Code would result in unnecessary hardship.
- B.** That such extraordinary or exceptional conditions or circumstances do not apply generally to other property in the same use district.
- C.** That the variance to be granted will not cause substantial detriment to the public good or impair the purposes, spirit and intent of the Code, or the Comprehensive Plan.

Provided that the Board in granting a variance shall prescribe appropriate conditions and safeguards and may require such evidence and guarantee or bond as it may deem necessary to enforce compliance with the conditions attached.

1460.4 Time Limitation on Variances

A variance which has not been utilized within one year from the date of the order granting the variance shall thereafter be void. For the purpose of this provision, utilization shall mean actual use or the issuance of a building permit, when applicable, provided construction is diligently carried to completion.

SECTION 1470 SPECIAL EXCEPTIONS

1470.1 General

The Board of Adjustment, upon application, and after notice (when notice is required) and public hearing, subject to the procedural and substantive standards hereinafter set forth, may grant the following special exceptions:

- A.** Special Exception uses as designated and regulated within the permitted use provisions of the zoning district.
- B.** The change of a nonconforming use as provided in Section 1220.F., Chapter 12, Nonconformities.
- C.** The restoration of a partially destroyed structure containing a nonconforming use as provided in Section 1220.G., Chapter 12, Nonconformities.
- D.** The restoration of a partially destroyed nonconforming structure as provided in Section 1250, Chapter 12, Nonconformities.
- E.** The modification of a screening requirement, as provided in Section 212, Chapter 2, District Provisions: General.
- F.** Off-street parking use of property located within a residential district, when the property is abutting an office, commercial or industrial district.**G.** Minor Exceptions as follows:
 - 1. A special exception to permit additions to and modifications of existing structures or facilities as included in Use Unit 4, Public Protection, Utility and Public Parks, and Use Unit 5, Community Services, and similar uses; where permitted in those districts by special exception.
 - 2. A special exception to permit the following public park improvement facilities:
 - a. Unlighted outdoor courts
 - b. Unlighted athletic fields
 - c. Playgrounds
 - d. Picnic shelters
 - e. Parking lots
 - f. Renovation and expansion of existing buildings
 - h. Antenna and antenna supporting structures as provided in Section 1004.

1470.2 Application

A request for a Special Exception shall be initiated by the filing of an application with the City Clerk and shall be set for public hearing by the Secretary in accordance with the rules established by the Board.

1470.3 Board of Adjustment Action

The Board of Adjustment shall hold the public hearing and, upon the concurring vote of three members, may grant the Special Exception after finding that the Special Exception will be in harmony with the spirit and intent of the Code, and will not be injurious to the neighborhood or other detrimental to the public welfare. Provided that the Board in granting a Special Exception shall prescribe appropriate conditions and safeguards, and may require such evidence and

guarantee or bonds as it may deem necessary to enforce compliance with the conditions attached.

1470.4 Time Limitation on Special Exceptions

A Special Exception which has not been utilized within one year from the date of the order granting same shall thereafter be void. For the purpose of this provision, utilization shall mean actual use or the issuance of a building permit, when applicable, provided construction is diligently carried to completion.

SECTION 1480 APPEALS TO THE DISTRICT COURT

1480.1 Procedure

An appeal from any action, ruling, decision, judgment, or order of the Board of Adjustment may be taken by any person or persons aggrieved, or any tax payer or officer, department, board or bureau of the City to the District Court, by filing with the City Clerk and with the Secretary of the Board within ten days from the date of such action, a notice of appeal, which notice shall specify the grounds of such appeal. No bond or deposit for costs shall be required for such appeal. Upon filing of the notice of appeal, the City Clerk shall transmit to the Court Clerk of the County the original or certified copies of all the papers constituting the record in the case, together with the order, decision, or ruling of the Board. Said case shall be heard and tried de novo in the District Court of Tulsa County, Oklahoma. An appeal shall lie from the action of the District Court as in all other civil actions. All issues in any proceedings under this Section shall have preference over all other civil actions and proceedings. Neither costs nor attorney fees shall be allowed against the Board unless it shall appear to the Court that it acted with gross negligence or in bad faith, or with malice in making the decision being appeal.

1480.2 Stay of Proceedings

An appeal to the District Court stays all proceedings in furtherance of the action appealed unless the chairman of the Board certifies to the Court Clerk, after notice shall have been filed, that by reasons of fact stated in the certificate, a stay would cause imminent peril to life or property. In such case, proceedings shall not be stayed other than by a restraining order granted by the District Court.

CHAPTER 15
AMENDMENTS

- 1500 General
- 1510 Policy on Zoning Map Amendments
- 1520 Zoning Text Amendments
- 1530 Zoning Map Amendments

SECTION 1500 GENERAL

The regulations, restrictions, prohibitions, and limitations imposed and the districts created by Chapter 1-15 may from time to time be amended, supplemented, changed, modified, or repealed by ordinance, but no change shall be made until the Planning Commission, after notice and public hearing, files with the City a report and recommendation on the proposed change. In addition to the procedural provisions hereinafter set out, the Planning Commission shall adopt procedural rules for the conduct of zoning public hearings.

SECTION 1510 POLICY ON ZONING MAP AMENDMENTS

It shall be the policy of the City of Collinsville, Oklahoma that in the consideration of proposed amendments to this Code that: Amendments will be adopted to recognize changes in the Comprehensive Plan, to correct error, or to recognize changed or changing conditions in a particular area or in the jurisdictional area generally.

SECTION 1520 ZONING TEXT AMENDMENTS

The Planning commission, upon its own motion, may, or at the direction of the City Commission shall, hold a public hearing, giving notice thereof, of a proposed text amendment. After holding the public hearing, the Planning Commission shall within 30 days transmit its report and recommendation to the City Commission.

SECTION 1530 ZONING MAP AMENDMENTS

1530.1 Initiated by Application

- A. An amendment to the Zoning Map shall be initiated by the filing of an application with the City Clerk. An application shall be in such form and content as the Planning Commission may by resolution establish and shall be accompanied by the payment of a fee. Cost of notice shall be billed to the applicant. The amount of said fee shall be established by the City Commission after recommendation from the Planning Commission.
- B. An application shall be filed with the Planning Commission and shall set for public hearing according to their deadline schedule.

1530.2 Initiated by the Planning Commission

In any instance, the Planning Commission, upon its own motion may, or at the request of the City Commission shall hold a public hearing giving notice thereof, of a proposed map amendment after holding the public hearing, the Planning Commission shall within 30 days transmit its report and recommendation to the City Commission.

1530.3 Notice Required

The Planning Commission shall give fifteen (15) days notice of a public hearing on a proposed map amendment by publication in a newspaper of general circulation. In addition, twenty (20) days notice of public hearing shall be given by mailing notice to all owners of property within a 300 foot radius of the exterior boundary of the property. The notice shall contain:

- A.** Date, time, and place of public hearing.
- B.** Legal description of the property and the street address or approximate location of the property.
- C.** Present zoning district classification of the property and the proposed zoning district classification, provided:
 - 1. Notice of a proposed RM-2 rezoning shall confer jurisdiction of the Planning Commission and City Commission to consider and act upon RMT, RM-2, RM-1, RD, RS-3, RS-2, RS-1, and RE or combinations thereof in the disposition of the application, and in like manner, notice of any R district, including RMH, shall confer jurisdiction to consider any less dense R district, except RMH.
 - 2. Notice of a proposed CBD rezoning shall confer jurisdiction on the Planning Commission and City Commission to consider and act upon CBD, CG, CS, OM and OL or combination thereof in the disposition of the application, and in like manner, notice of any C District shall confer jurisdiction to consider any less intense C District or any O District, and notice of any O District shall confer jurisdiction to consider any less intense O District.
 - 3. Notice of a proposed IH rezoning shall confer jurisdiction on the Planning Commission and City Commission to consider and act upon IH, IM, IL or combination thereof in the disposition of the application, and in like manner, notice of any I District shall confer jurisdiction to consider any less intense I District.
 - 4. Specific notice of a proposed AG or RMH or PUD District shall be required to confer jurisdiction on the Planning Commission and City Commission to consider such AG or RMH or PUD District.

1530.4 Planning Commission Action on Zoning Map Amendments

After notice and public hearing, the Planning Commission shall vote to:

- A.** Recommend to the City Commission that the application be approved as submitted, or as amended, or be approved subject to modification or,
- B.** Recommend to the City Commission that the application be denied.

An application recommended for approval, or approval subject to modification, shall be transmitted, with the report and recommendations of the Planning Commission, to the City Commission within 15 days from the date of Planning Commission action.

An application recommended for denial, shall not be considered further unless the applicant within 15 days from the date of the Planning Commission action, files a written request with the City Clerk for a hearing by the City Commission. The request for hearing shall be accompanied by the payment of a fee, (said fee to be set by the City Commission). Upon notice of such request, the Planning Commission shall transmit the application, its report and recommendation to the City Commission.

In the event the Planning Commission arrives at a tie vote, the application, shall be transmitted, with a report and notation of the tie vote, to the City Commission within 15 days from the date of Planning Commission action.

1530.5 City Commission Action on Zoning Map Amendments

The City Commission shall hold a hearing on each application regularly transmitted, and on each application transmitted pursuant to a written request for further hearing, and shall approve the application as submitted or as amended; to approve the application subject to modification, or deny the application. In case of a protest against such zoning change filed at least three (3) days prior to said public hearing by the owners of twenty percent (20%) or more of the area of the lots included in such proposed change, or by the owners of fifty percent (50%) or more of the area of the lots immediately abutting any side of the territory included in such proposed change, or separated therefrom only by an alley or street less than three hundred (300) feet wide, such amendments shall not become effective except by the favorable vote of three-fifths (3/5) of all the members of the City Commission.

CHAPTER 16

DEFINITIONS

SECTION 1600 DEFINITIONS

Abutting: In the context of a screening or enclosure requirement, abutting shall mean contiguous or separated therefrom only by a non-arterial street. In other instances, abutting shall mean contiguous.

Accessory Uses or Structure: A use or structure on the same lot with, and of a nature customarily incidental and subordinate to, the principal use or structure.

Adjacent: Having a lot, partial lot line or corner in common therewith.

All-Weather Material: A material capable, during ordinary use, of withstanding without substantial deterioration from normal weather conditions.

Alley: A permanent public way providing a secondary means of access for service and emergency vehicles, and not intended for general traffic circulation.

Antennas: A transmitting and/or receiving device used in telecommunications that radiates or captures a signal. As used in this Code, references to antennas shall also include antenna supporting structures.

Antenna Supporting Structure: A telecommunications facility that consists of a stand-alone support structure which has as its principal use the support of antenna(s) and associated equipment and improvements.

Arterial: A street designated on the Major Street Plan as a primary arterial or secondary arterial.

Bar: See "Tavern".

Bed and Breakfast: An owner-occupied dwelling, where for compensation, lodging and meals are provided for up to a maximum of 8 guest rooms, and the owner thereof intends that the same guest occupy the facility for less than 14 days. See Section 450.F for further details.

Board of Adjustment: The Board of Adjustment of the City of Collinsville, Oklahoma.

Building: A structure which is permanently affixed to the land, and has one or more floors and a roof, and is bounded by either another building with a common party wall, open air, or the lot lines of a lot.

Building Coverage: The percentage of the lot area covered by the building. The building area shall include all overhanging roofs.

Building Height: The vertical distance measured from the average ground elevation at the building wall to the highest horizontal point of the structure, provided that Height Exceptions listed under Section 220 shall apply.

Building Line: The line beyond which no building or part thereof shall project, except as otherwise provided by this ordinance.

Building Setback: The horizontal distance, from the point of measurement, such as the centerline of an abutting street or the boundary line of an abutting zoning district to the nearest building wall.

Care Home: Premises used for the housing and caring for the aged or infirmed, and includes convalescent homes, homes for the aged, and nursing homes.

Carport: A permanent, roofed structure permanently open on at least 2 sides.

Cemetery: Land used or intended to be used for the interment of human remains and dedicated for cemetery purposes, including crematories, mausoleums and mortuaries when operated in conjunction with and within the boundary of such cemetery.

Certificate of Occupancy: An official certificate issued by the City through the enforcing official which indicates conformance with the zoning regulations and authorizes legal use of the premises for which it is issued.

Child Care Center: Any place, home, or institution which cares for six (6) or more children under the age of sixteen (16) years, apart from their parents, guardians or custodians for regular periods of time for compensation; provided, however that the term "child center" shall not include or apply to bona fide schools, custody fixed by a court, children related by blood or marriage within the third degree of the custodial person, or churches and other religious or public institutions caring for children within an institutional building.

Child Care Home: See Family Day Care Home.

City Commission: The governing and legislative body of the City of Collinsville, Oklahoma.

Copy Area: The net geometric area enclosed by the smallest rectangles encompassing the outer extremities of all letters, figures, characters, and delineations contained in the sign.

Cluster Housing Development: A residential development containing attached or detached units on a limited portion of land with the remaining land areas consolidated into common open space areas.

Community Group Home: A community-based residential facility for independent living that provides room and board, personal care, and habilitation services in a family environment as a single-housekeeping unit for 6-12 resident mentally retarded and/or physically limited persons with at least 1 but not more than 3 resident staff persons. Personal care and habilitation services excludes on-site institutional type educational training, medical or nursing care.

Curb Level: The mean level of the established curb at the frontage of a lot. Where no curb has been established, the City Engineer shall establish such curb level or its equivalent for the purposes of this Code.

Day Care: See Child Care.

Detention/Correctional Facility: A facility for the detention, confinement, treatment and/or rehabilitation of persons arrested or convicted for the violation of civil or criminal law. Such facilities include an adult detention center, juvenile delinquency center, pre-release center, correctional community treatment center, jail and prison.

Dwelling, Single Family: A building, other than a manufactured home containing one dwelling unit designed for occupancy by not more than one family, and certified as complying with the building code of this jurisdiction whether constructed on or off-site.

Dwelling, Duplex: A building containing two dwelling units designed for occupancy by not more than two families. Included are all forms of manufactured duplex dwellings but excluding mobile homes.

Dwelling, Manufactured: A structure designed and intended for human occupancy on a year-round or temporary or seasonal basis which has undergone at least partial pre-fabrication or pre-assembly under indoor factory conditions, excluding dwellings utilizing only pre-fabricated or pre-assembled sub-elements such as roof trusses, floor trusses, plumbing trees, or wiring harness. Included are the following sub-classes:

- A. Pre-fabricated: a manufactured dwelling involving no pre-assembly but all components have been cut and fabricated and then assembled on-site;
- B. Panelized: a manufactured dwelling partially pre-assembled into roof, wall, floor, and ceiling components (which may range from exposed wood to having all finishing completed) which are assembled on-site, and constructed to national building code standards;
- C. Sectionalized or Modular: a manufactured dwelling partially pre-assembled into two or more sections, none of which are habitable individually, permanently joined together and utilize customary residential siding and roofing materials, built to national building code standards and are either:
 1. wood frame units designed to be transported by flat-bed truck and installed on conventional permanent foundations, or
 2. chassis/under-carriage units designed to be towed or structurally capable of being towed on wheels and installed on permanent foundations after all hitches, running gear and chassis having been removed,
- D. Mobile Home or Trailer Home: a manufactured dwelling other than a recreational vehicle either:
 1. fully pre-assembled into one unit or one expandable/telescoping unit of more than 35' in length and is fully habitable upon arrival at a site except for minor incidental installation activities and utility connections and is installed on either temporary or permanent foundations, or
 2. a dwelling manufactured in two or more units but either fails to utilize customary, residential roofing and siding materials or retains chassis or other equipment related to being towed or is not placed on a conventional permanent foundation.

Dwelling Multi-Family: A building containing three or more dwelling units. Included are all forms of manufactured multi-family dwelling, but excluding mobile homes.

Elderly/Retirement Housing: A residential complex containing multi-family dwellings designed for and principally occupied by senior citizens. Such facilities may include a congregate meals program in a common dining area, but exclude institutional care such as medical or nursing care and distinguished from life care retirement centers as elsewhere defined.

Emergency and Protective Shelter: A residential facility which provides room and board for a temporary (30 days or less) period, protection, counseling and pre-placement screening for abused, displaced, or transient children or adults.

Family: One or more persons occupying a single dwelling unit, provided that unless all members are related by blood, marriage, or other domestic bonds, no such family shall contain over three persons, but further provided that domestic servants may be housed on the premises without being designated as a family. Individuals not related by blood, marriage or adoption occupying a single dwelling unit for on-site institutional education, training, supervision, medical or nursing care shall not be considered a family as defined herein. Further provided a family, as defined herein, does not include a foster home or a neighborhood group home as elsewhere defined.

Family Day Care Home: Any home which cares for 5 or less children under the age of sixteen (16) years, for regular periods of time for compensation. This shall include the family day care parents' own preschool children under the age of two years of age living at home.

Floodplain: The land area adjoining a watercourse or drainway which would be inundated by the floodwater of the 100-year frequency flood, based on full urbanization of the watershed, as predicted by the City Engineer, or as predicted by the U.S. Corps of Engineers and confirmed by the City Engineer.

Floodway: The channel of a watercourse or drainway and those portions of the adjoining floodplain which are reasonably required to carry and discharge the floodwater of the 100-year frequency flood as predicted by the City Engineer, or as predicted by the U.S. Corps of Engineers and confirmed by the City Engineer.

Floodway Fringe: Those portions of the floodplain which are not reasonably required to carry and discharge the floodwater of the 100-year frequency flood as predicted by the City Engineer, or as predicted by the U.S. Corps of Engineers and confirmed by the City Engineer.

Floor Area, Gross: The total floor space within the outside dimensions of a building including each floor level.

Floor Area, Net: Is the area actually occupied not including accessory unoccupied areas such as corridors, stairs, closets, thickness of walls, columns, toilet room, mechanical area or other features.

Floor Area Ratio: The floor area of a building or buildings on a lot divided by the lot area.

Foster Home: A dwelling used in whole or in part as living quarters for a household including one or more minor children placed by a licensed child placement agency who are not members of the family occupying said dwelling but, are under their supervision. Further, provided that a maximum of 5 children are allowed to reside in the home including any natural children living in the home, if any children in the home are age 2 or younger. If no children are under 2 years, the maximum number of children residing in the home is 6.

Frontage: The lineal measurement of a lot boundary which abuts a public street or the lineal measurement of the building setback line when the boundary of the lot abuts a curbed non-major street or cul-de-sac.

Gasoline Service Station: An area of land, including structures thereon, that is used for the sale of gasoline or oil fuels, but not butane or propane fuels, or other automobile accessories, and

which may or may not include facilities for lubricating, washing, cleaning or otherwise servicing automobiles, but not include the painting thereof.

Habitable Floor: Any floor usable for living purposes, which includes working, sleeping, heating, cooking or recreation or a combination thereof.

Halfway House: A building used in whole or in part as a treatment center and dwelling quarters for persons unrelated by blood or marriage, who are undergoing care or rehabilitation for alcoholism or other forms of drug abuse.

Height Building: See Building Height.

Height Sign: The vertical distance measured from the curb level to the highest point of the sign.

Home Occupation: Any occupation, profession or trade customarily carried on by occupants of a dwelling unit as a secondary use which is clearly incidental to the principal use of the dwelling unit for residential purposes is allowed as an accessory use in residential district. See Section 450 E for further information.

Hotel: A building or group of buildings under one ownership containing six (6) or more sleeping rooms occupied, intended or designed to be occupied as the more or less temporary abiding place of persons who are lodged with or without meals for compensation, but not including an auto trailer court or camp, sanatorium, hospital asylum, orphanage or building where people are housed under restraint.

Hundred Year-Frequency Flood: A flood having an average frequency of occurrence once in 100 years, although the flood may occur in any year, based on statistical analyses of stream flow records available for the watershed and analyses of rainfall and runoff characteristics in the general region of the watershed, as predicted by the City Engineer, or as predicted by the U.S. Corps of Engineers and confirmed by the City Engineer.

Kennel: Any lot or premises on which three (3) or more dogs, more than six (6) months of age are kept, excluding uses such as pet shops in which all activities are carried on within an entirely enclosed building. Enclosed shall mean: with exterior walls built from floor to ceiling with a solid material, such as rock, brick, wood, metal or glass. No fencing or other wire like material shall be used as a part of the exterior walls of the building.

Land Area: The area of a lot plus one-half or 30 feet, whichever is less, of the right-of-way of any abutting street of which the lot has access.

Life Care Retirement Center: A residential facility containing dwellings designed for and principally occupied by senior citizens in a planned retirement community which includes a residential complex, an activity or community center, and a medical or nursing facility which is licensed by the State of Oklahoma as an Intermediate Care Facility or a Skilled Nursing Center.

Livability Space: The open space of a lot which is not allocated to or used for off-street parking or loading areas or for paved access to the off-street parking or loading area.

Loading Berth, Off-Street: A space of at least 10 feet in width and 30 feet in length and having a vertical clearance of at least 14 feet, designed and located on a lot for the temporary parking of commercial vehicles while loading or unloading merchandise or materials.

Lot: A lot of record, said lot which is part of an addition, the plat of which has been recorded in the office of the County Clerk or a parcel of land the deed of which is recorded in the office of the County Clerk.

Lot Area: The total horizontal area within the lot lines of a lot.

Lot of Record: A lot which is a part of a subdivision, the plat of which has been recorded in the office of the County Clerk of the County in which the lot is located or a parcel of land, the deed of which is recorded in the office of the County Clerk of the County in which the parcel is located.

Lot Line: Any boundary of a lot.

Lot Line, Front: The boundary of a lot which abuts a public street. Where the lot abuts more than one street, the owner may select the front lot line.

Lot Line, Rear: The boundary of a lot which is most distant from and most nearly parallel to the front lot line.

Lot Line, Side: Any boundary of a lot which is not a front lot line or rear lot line.

Lot Width: The average horizontal distance between the side lot lines.

Major: A street designated on the Major Street Plan as a primary major or secondary major.

Major Street Plan: "The City of Collinsville, Oklahoma Major Street Plan", as adopted in the Collinsville Comprehensive Plan 1981-2000, prepared June, 1981, or as it may hereafter be amended by ordinance or resolution.

Mini-Storage: A building containing small partitioned storage spaces, which are separately and individually rented or leased, for the storage of personal goods or merchandise, but excluding commercial warehousing as described in Use Unit 22.

Mobile Home: See dwelling, manufactured. City of Collinsville definition of mobile home see Section 1010

Mobile Home Park: Land or property which is used or intended to be used or rented for occupancy by one or more trailers or moveable sleeping quarters of any kind.

NA: Not applicable.

Nameplate: A sign, attached flush against a building, identifying the name of the building or the name of an occupant thereof.

Nightclub: A place of entertainment open at night usually serving food and liquor, having a floor show, and providing music and space for dancing.

NEC: Not Elsewhere Classified.

Neighborhood Group Home: A home for independent living with support personnel that provides room and board, personal care and habilitation services in a family environment as a single-housekeeping unit for not more than 5 resident mentally retarded and/or physically limited persons with at least 1 but not more than 2 resident staff persons. Personal care and habilitation services excludes on-site institutional type educational training, medical or nursing care.

Nonconformance: A lawful condition of a structure or land which does not conform to the regulations of the district in which it is situated. This may include, but is not limited to failure to conform to use, height, area, coverage or off-street parking requirements.

Nursing Home: A residential health care facility licensed and regulated by the State of Oklahoma which provides lodging, personal care and supervision for aged, chronically ill, physically infirm, or convalescent patients.

Overspeed Control: A mechanism used to limit the speed of blade rotation to below the design limits of the WECS.

Parking Duration: The length of time an individual vehicle remains in a given parking space. Duration is a function of the driver's trip, purpose and increases with increasing city size.

Parking Space, Off-Street: A space on a lot intended and reserved for the parking of an automobile. Such space to be of at least 9.5 feet in width by 19 feet in length, together with a driveway connecting the space with a street or alley and permitting safe ingress or egress of an automobile.

Planning Commission: The Collinsville Planning Commission.

Planned Unit Development: A discretionary type of development for a tract of land under single ownership or control, based upon approved development plan permitting flexibility of principal land uses, lot sizes and accessory uses not otherwise available under conventional development.

Private Club: An establishment having the chief activity of service and is not operated as a business or for profit, and which hold and maintain an income tax exempt status. Includes charitable, eleemosynary, education and recreational establishments.

Recreational Vehicle: A vehicular structure, portable or self propelled, designed as a temporary dwelling for travel use or recreational use not exceeding 35 feet in length.

Residential Treatment Center: A community-based residential facility providing diagnostic or therapeutic services and long-term room and board in a highly structured environment for its residents for alcoholism and drug abuse, mental illness or behavioral disorders.

Restaurant, Carry Out or Drive Thru: A restaurant when the principle intent is that food will be picked up by the customer or delivered by the restaurant for consumption off the premises.

Restaurant, Drive In: Eating establishments providing curb service or offering food or drink for on-premises consumption within parked motor vehicles, or permitting the on-premises consumption of food or drink within the parked motor vehicle or outside the principal structure.

Rooming and Boarding House: A facility wherein congregate meals and lodging are provided for its residents exclusive of a supervised living or residential care facility as elsewhere defined, and exclusive of a hotel or motel.

Salvage Yard: The outdoor storage of something extracted (as from rubbish) as valuable or useful, including, but not limited to: automobiles, building materials, scrap metal and junk.

Sanitary Landfill: Any place subject to and in substantial compliance with standards developed by the Oklahoma State Board of Health at which solid waste is dumped, abandoned or accepted for permanent disposal by shredding, compaction, baling and/or landfilling.

Satellite Receiving Dish: Any parabolic antenna positioned so that it receives signals from a satellite in a geo synchronous orbit.

Setback: A horizontal distance determining the location of a building with respect to a street, use district boundary line, or another use. Where the term “setback” is used in conjunction with a modifying word or words such as “parking area”, the setback shall in its application include, but not be limited to, buildings.

Sign: Any fabricated display structure including its support, consisting of any letter, figure, character, mark, poster pointer, marquee advertisement, design, picture, stripe, trademark, reading matter, or illuminating device, constructed, attached, erected, fastened or manufactured in any manner whatsoever so that the same shall be used for the attraction of the public to any place, subject, person, firm, corporation, public performance, article, machine or merchandise and displayed in any manner for recognized advertising purposes.

Sign, Bulletin Board: A changeable message board used to announce on-site activities.

Sign, Business: A sign which directs attention to a business, commodity, service, or entertainment conducted on the premises.

Sign, Canopy: A sign wholly supported by a canopy projecting from a building or an extended roof or pitched roof and which does not extend above the mean height level of the roof of the building.

Sign, Construction: A temporary sign erected during the period of construction advertising the construction of improvements on the property.

Sign, Ground: A sign which is attached to or is a part of a self-supporting structure, other than a building or portion of a building.

Sign, Identification: A sign which states only the name of a residential development, mobile home park, multi-family development or non-residential development.

Sign, Outdoor Advertising: A sign which directs attention to a business, commodity, service, or entertainment, sold or offered elsewhere than the premises and only incidentally on the premises, if at all.

Sign, Portable: A sign which is not permanently affixed to the ground or a building.

Sign, Projecting: A sign affixed to a building and which extends horizontally more than 12” from the sign supporting portion of the building.

Sign, Real Estate: A temporary sign advertising the sale, rental, or lease of the premises.

Sign, Roof: A sign which is affixed to a roof, extended roof, pitched roof or canopy and which extends above the mean height of the roof.

Sign, Wall: A sign affixed to a building wall which does not project horizontally more than 12” from the wall nor extend above the height of the wall.

Special Exception: A use or a design element of a use which is not permitted by right in a particular district because of potential adverse effects, but which if controlled in the particular instance as to its relationship to the neighborhood and to the general welfare, may be permitted by the Board of Adjustment, where specifically authorized by the code, and in accordance with the substantive and procedural standards of the code.

Street: Any public thoroughfare which affords the principal means of access to abutting property.
Street Wall: The wall or part of the building nearest to the street line.

Structure: Anything constructed or erected with a fixed location on the ground, or attached to something having a fixed location on the ground, and includes buildings, walks, fences and signs.

Tavern: An establishment where alcoholic beverages are sold to be consumed on the premises.

Temporary Construction Facility: Site built or pre-manufactured structure to be used for supervising on-site construction, not to include residential or "night watchman" use without approval of the Board of Adjustment.

Townhouse Development: A row of at least three attached dwelling units each separated by a party wall on individual lots and designated for separate ownership of the individual dwelling units with no separate dwelling unit constructed above another dwelling unit.

Trailer Park: See Mobile Home Park or Recreational Vehicle.

Trash Dump: Any place where solid waste and/or trash is dumped, abandoned or accepted for disposal that is not in substantial compliance with standards developed by the Oklahoma State Board of Health.

Transitional Living Center: A community-based residential facility that provides short-term (120 days or less) room and board in a supervised living environment utilizing counseling and rehabilitation services for persons with a history of juvenile delinquency, behavioral disorders, mental illness, alcoholism or drug abuse.

Variance: A relaxation of a restriction of the code, granted by the Board of Adjustment, where by reason of exceptional narrowness, shallowness, shape, topography or other extraordinary or exceptional situation, condition or circumstance of a particular property, the literal enforcement of the code restriction would result in unnecessary hardship.

Veterinarian Office: A building used exclusively for the care and treatment of animals, including incidental overnight boarding of animals within the enclosed building, but excluding outside animal runs or boarding services.

Veterinarian Hospital: A building used exclusively for the care and treatment of animals, including incidental overnight boarding of animals.

Wind Energy Conversion System: (WECS, wind turbine, wind generator, wind mill, wind machine) – A machine that converts the kinetic energy in the wind into a usable form of electrical or mechanical energy. The WECS includes all parts of a system except the tower and the transmission equipment.

Yard: An open unoccupied space on a lot between a building and a lot line.

Yard, Front: A yard extending along the full length of the front lot lines between the side lot lines.

Yard Required: The minimum permitted distance of open unoccupied space between a building and a lot line.

Yard, Rear: A yard extending along the full length of the rear lot line between the side lot lines.

Yard, Side: A yard extending along a side lot line between the required front yard and the required rear yard.

ORDINANCE NO. _____

AN ORDINANCE OF THE CITY OF COLLINSVILLE, OKLAHOMA, ADDING A NEW CHAPTER, 17 TO TITLE 100 OF THE ZONING CODE OF THE CITY OF COLLINSVILLE; PROVIDING FOR THE PURPOSE; DEFINING SCOPE AND EXEMPTIONS; PROVIDING FOR FRONTAGE AND PERIMETER REQUIREMENTS AND PARKING REQUIREMENTS; PROVIDING FOR REQUIREMENTS FOR TREES; ESTABLISHING INCENTIVE AND PARKING CREDITS; REQUIRING IRRIGATION; PROVIDING FOR UPKEEP; REQUIRING LANDSCAPE PLANS AND CERTIFICATION OF INSTALLATION; PROVIDING FOR ADMINISTRATIVE REVIEW AND APPROVAL OF LANDSCAPING PLANS; PROVIDING FOR APPEALS; DEFINING LANDSCAPE TERMS; DESCRIBING APPROVED TREES; PROVIDING FOR REPEALER AND SEVERABILITY; AND DECLARING AN EMERGENCY.

BE IT ORDAINED by the City Commission of Collinsville, Oklahoma:

SECTION 1. That Title 100 of the Zoning Code of the City of Collinsville is amended by adding a new Chapter 17 as follows:

CHAPTER 17

LANDSCAPING REQUIREMENTS

Section 1700. Purpose.

Section 1701. Applicability and Exceptions.

Section 1702. Landscape Requirements.

Section 1703. Administration.

SECTION 1700. PURPOSE

The purposes of the Landscape requirements are:

- A. To promote the beautification of the City of Collinsville and to enhance the quality of life;
- B. To promote reasonable preservation and replenishment of valued trees and vegetation;
- C. To aid in establishing an ecological balance by contributing to air purification, oxygen regeneration, ground water recharge and storm water runoff retardation; and
- D. To achieve a meaningful urban forest, while permitting economically feasible urban development to occur.

SECTION 1701. APPLICABILITY AND EXEMPTIONS

The Landscape requirements herein established shall be applicable to all land for which a building permit is sought; provided, however, that the Landscape requirements shall not be applicable to the following:

- A. Individual single family or duplex lots where only one such structure is to be constructed on the lot; or barns and similar types of structures on AG(Agriculture) zoned property. Uses allowed by special exception in AG districts are not exempt from these requirements;
- B. Restoration of buildings constructed prior to the adoption date of this ordinance which are damaged by fire, flood or other catastrophe;
- C. Interior remodeling, or;
- D. Construction of a structure which does not increase the developed area of a lot more than 30 square feet.

SECTION 1702. LANDSCAPE REQUIREMENTS

A. FRONTAGE AND PERIMETER REQUIREMENTS

- 1. Not less than 15% of the street yard shall be established and maintained as landscaped area.
- 2. Within the lot, a landscaped area shall be established and maintained which is not less than seven and one-half (7.5) feet in width and which extends along the entirety of the abutting street right of way. For lots abutting primary and secondary arterial streets a landscaped area shall be established which is not less than ten (10) feet in width.
- 3. Within a lot used for office, commercial, industrial or multi-family residential purposes, off street parking shall be separated from an abutting residential district or residential development area(as in a PUD) by a landscaped area of not less than ten(10) feet in width.
- 4. Required building setbacks shall be landscaped in accordance with street yard standards under Sec. 1702.A.1.
- 5. Landscaping shall not be required in vehicular access points and shall not be allowed to obstruct site triangles.

B. PARKING AREA REQUIREMENTS- within surface off-street parking areas, landscaped areas shall be established and maintained as follows:

1. For lots 2.5 acres or less in size, no parking space shall be located more than 50 feet from a landscaped area which is a minimum 30 square feet in size. A landscaped area must contain at least one tree.
2. For lots greater than 2.5 acres in size, no parking space shall be located more than 75 feet from a landscaped area which is a minimum of 100 square feet in size. A landscaped area must contain one tree; however all landscaped areas 200 square feet or more in size shall contain at least two trees.

C. TREE REQUIREMENTS- trees, as defined herein, shall be selected from those listed in Appendix C. Additional tree requirements include the following.

1. Within the street yard, trees shall be preserved, planted, maintained, or replaced as follows:
 - a. One tree for each 1000 square feet, or fraction thereof, of street yard.
 - b. Each existing tree in the required street yard which is at least six inches in caliper and which is removed for the development of the parking area, shall be replaced at a 2:1 ratio within the required street yard. In other words, two replacement trees shall be counted as one tree for the purposes of compliance with street yard tree planting requirements.
2. One tree for each 10 parking spaces shall be required for surface parking areas, located outside the street yard, in all zoning districts except CBD. Each required landscape area shall require at least one tree.
3. An existing or planted tree which is at least six inches in caliper shall be considered as two trees for the purpose of determining compliance with the requirements of subsection 1702.C.1.
4. Planted trees shall be planted in a previous area not less than three feet in diameter.
5. Minimum tree sizes at the time of planting shall be as follows:
 - a. Ornamental trees shall be not less than 6 feet in height and 1 inch in caliper
 - b. Conifers and evergreen trees, such as pine, spruce or cedar, shall be not less than five feet in height; and
 - c. Canopy trees shall not be less than eight feet in height and 2 inches in caliper.

6. Surface parking areas designed for 10 or more spaces and located within 25 feet of state highway right-of-way shall have trees planted, preserved and/or replaced as follows:
 - a. One tree for each 50 lineal feet of parking area which is located along and parallel to the street boundary; and
 - b. Each existing tree in the required street yard which is less than 6 inches in caliper and which is removed for the development of the parking area shall be replaced at a 3:1 ratio within the required street yard. In other words, 3 trees shall count as 1 tree for the purposes of compliance with street yard planting requirements.
7. Preservation or planting of trees, larger than 6 inches in caliper, within the required landscaped areas shall be considered as 2 trees for the purpose of determining compliance with these requirements.

D. MISCELLANEOUS REQUIREMENTS

1. Artificial vegetation of any type will not satisfy the requirements of this chapter.
2. Required landscaping will be irrigated by one of the following methods:
 - a. An underground sprinkler system
 - b. A drip system
 - c. A hose attachment within 100 feet of all landscaped areas.
3. All landscaped areas which are adjacent to pavement shall be protected with curbs or equivalent barriers.
4. Landscaping shall not obstruct traffic visibility
5. Required landscaping shall be maintained in a live and healthy condition and shall be replaced as necessary to comply herewith. In addition, landscape areas will be neatly trimmed and mowed and free of weeds.
6. Required landscaped areas shall be maintained and free of debris and litter.

E. INCENTIVE CREDITS

To encourage preservation of existing mature trees and/or planting of larger trees, each square foot of landscaped area which is permeable and within the drip line of a tree of at least six inches in caliper shall constitute 1.5 square feet of landscaped area for the purpose of meeting the 15% street yard landscaping requirement.

F. PARKING CREDITS

All non residential development, requesting a building permit prior to the adoption date of this ordinance shall be given one acre or less in size, the following parking credit:

The required number of off-street parking spaces shall be reduced by one space for each square feet of street yard which is required to be landscaped by Subsection 1702.A.1
for each square feet of street yard which is required to be landscaped by Subsection 1702.A.1

SECTION 1703. ADMINISTRATION

A. LANDSCAPE PLAN

An application for a building permit for uses requiring landscaping, as set forth in Section 1701, shall include a landscape plan which provides the following:

1. The date, scale, north arrow, project name and name of owner
2. The location of the property lines and dimensions of the tract
3. The approximate center line of existing water courses; the approximate location of significant drainage features; the location and size of existing and proposed utility easements and overhead utility lines on or adjacent to the lot; and the existing and proposed sidewalks on or adjacent to the lot.
4. The location, size and type (tree, shrub, ground cover, or grass) of proposed landscaping and the location and size of the proposed landscaping areas.
5. Planting details and/or specifications
6. The proposed irrigation system shown and/or described on the Plan
7. The schedule of installation of required landscaping and appurtenances shall occur prior to the hook up of utilities. The Planning Staff may grant approval for hook up prior to the completion of tree installation, based upon specific tree planting schedule, not to exceed a temporary occupancy permit time limit.

B. CERTIFICATION OF INSTALLATION

Prior to utility hook up, the owner, an architect, landscape architect or a professional engineer licensed to practice in the State of Oklahoma shall certify in writing to the City that the installation of the landscaping and appurtenances has been accomplished in accordance with the approved landscape plan.

In the event of City Staff granting approval for hook up of utilities prior to the completion of tree planting, the above stated person shall provide written certification that all trees will be installed in accordance with the approved plan. If certification is not received, it will be considered a violation of the Zoning Code and the developer will be subject to fines until certification has been received.

C. ADMINISTRATIVE REVIEW

After receipt of the landscaping plan, the City Planning Staff shall:

1. Approve the plan as complying with the requirements of this Chapter, or
2. Approve the plan with conditions which bring it into compliance with the requirements of this Chapter, or
3. Reject the plan as failing to comply with the requirements of this Chapter.

D. ALTERNATIVE COMPLIANCE

If the City Planner rejects the landscape plan, the applicant may request, after payment of a \$50.00 fee, that the Board of Adjustment review the plan and determine that the plan as presented implements the intent of the Chapter although it does not meet the technical requirements of this Chapter. However, in the case of such an appeal, public notice shall be given to the abutting property owners and a notice published in the paper.

E. DEFINITIONS

Title 100, the Zoning Code for the City of Collinsville, shall be hereby amended by adding the following definitions:

Caliper- shall mean the diameter of the tree trunk measured at six(6) inches above the ground level for a tree trunk having a diameter of four (4) inches or less and the diameter of the tree trunk measured at twelve(12) inches above ground level for a tree trunk exceeding four(4) inches.

Developed Area- shall mean the area of a lot which on the adoption date of this Ordinance is covered by a structure, off-street parking or loading areas or other areas paved with all weather material.

Drip Line- shall mean the periphery of the area underneath a tree which would be encompassed by perpendicular lines extending from the exterior edges of the crown of the tree.

Existing Buildings- shall mean buildings completed and existing at the time of application for the building permit.

Landscaped Area- shall mean within a lot the unpaved area containing grass, shrubs, flowers, ground cover, trees or native plant materials and which may include decorative fixtures such as rock, pools or planters

Street Yard- shall mean the minimum required yard abutting a public street or the area of a lot contained between the minimum required building setback line and an abutting public street.

Tree- shall mean a woody plant and shall be one of the varieties listed in and included in Appendix C.

SECTION 1. APPENDIX C. That the Zoning Code of the City of Collinsville is amended by adding Appendix C, as attached hereto and made a part thereof.

SECTION 2. REPEALER. All ordinances or parts of ordinances in conflict herewith are repealed to the extent of the conflict only.

SECTION 3. SEVERABILITY. Should any section, subsection, sentence, provision, clause or phrase hereof be held invalid, void or unconstitutional any other section, subsection, sentence, provision, clause or phrase of this ordinance, and the same are deemed severable for this purpose.

SECTION 4. EMERGENCY. Because this Ordinance is essential to the proper and orderly growth of the City of Collinsville, an EMERGENCY is hereby declared to exist for the preservation of the public peace, health and safety, by reason whereof this Ordinance shall take effect and be in force immediately upon its passage and publication.

PASSED AND APPROVED in regular session this ____ day of _____, 2001.

Mayor Mike Sirmon

ATTEST:

Fern Young, City Clerk

Approved as to form and legality this ____ day of _____, 2001

Ron Cates, City Attorney

A P P E N D I X A
SUMMARY OF
Use Units A Zoning Districts

USE UNITS - Chapter 10	Z O N I N G D I S T R I C T S																		
	AG	RE	RS-1	RS-2	RS-3	R	RMH	RMT	RM 1	RM 2	OL	OM	CS	CG	CBD	IR	IL	IM	IH
1. Area-wide Uses By Right	X	X	X	X	X	X	X	X	X	X	X	X	X	X	X	X	X	X	X
2. Area-wide Exception Uses	E	E	E	E	E	E	E	E	E	E	E	E	E	E	E	X	X	X	X
3. Agriculture	X																		
4. Public Protection, Utility & Public Parks	E	E	E	E	E	E	E	E	E	E	E	E	E	E	X	X**	X**	X**	X**
5. Community Services, Cultural & Recreational	E	E	E	E	E	E	E	E	E	E	E	X	X	X	X				
Emergency & Protective Shelter	E											E	X	X	X				
Residential Treatment Center	E										E	X	X	X	X				
Transitional Living Center	E										E	X		X	X				
6. Single-Family Dwelling	X	X	X	X	X	X		E	X	X									
7. Duplex Dwelling						X		E	X	X									
8. Multifamily Dwelling								X*	X	X									
Community Group Home, Convent, Monastery, Novitiate	E							E	X	X				X	E				
Nursing Home	E							E	X	X				X	E				
Townhouse							X	X		X									
9. Manufactured Housing	E	E	E	E	E														
10. Off-Street Parking											X	X	X	X	X	X	X	X	X
11. Offices and Studios											X	X	X	X	X	X	X	X	X
12. Eating Places Other Than Drive-Ins											X	X	X	X	X	X	X	X	X
13. Convenience Goods & Services													X	X	X	X	X	X	E
14. Shopping Goods & Services													X	X	X	X	X	X	
15. Other Trades & Services													X	X	X	X	X	X	X
16. Gasoline Service Stations													X	X	X	X	X	X	X
17. Automotive & Allied Activities													E	X	E	X	X	X	X
18. Drive-In Restaurants														X	X	X			
19. Hotel, Motel and Recreational Facilities													X	X	X				
20. Commercial Recreation: Intensive	E													E	E				
21. Signs & Outdoor Advertising	X												X	X	X	X	X	X	X
22. Warehousing and Wholesaling														E	E				
23. Land Intensive Industrial Uses	E																		
24. Light Manufacturing & Industrial														E		E	X	X	X
25. Moderate Manufacturing															X		E	X	X
26. Heavy Manufacturing																	E	X	X

X = Use By Right E = Use By Exception
X* = Multifamily Dwellings other than Townhouse, are not permitted in the RMT District
X** = Only those Antennas and Antenna Supporting Structures in compliance with Section 760 of this Code.

APPENDIX B

INDEX OF LAND USES

Use Unit	Land Use (Chapter 10)
	(A)
11	Abstract Company
26	Acetylene Gas Manufacturing
26	Acid Manufacturing
11	Advertising Agency
21	Advertising Signs
3	Agriculture
17	Agricultural Implement Sales
15	Air Conditioning Service
17	Aircraft Sales
2	Airport
25	Aluminum Works or Foundry
4	Ambulance Service
26	Ammonia Manufacturing
20	Amusement Activities NEC
3	Animal Raising
26	Animal Rendering
4	Antenna
14	Antique Shop
8	Apartment Hotel
8	Apartments
14	Appliance Repair
14	Appliance Store
5	Aquarium
1	Arboretum
2	Areawide Use by Exception
1	Areawide Use by Right
20	Arena
15	Armature Rewinding Repair
15	Armored Car Service
5	Art Gallery
14	Art Gallery, Commercial
11	Art School
11	Artist's Studio
14	Artist's Supply Store
25	Asphalt Refining, Manufacturing
15	Auctioneer
17	Automobile Rental
17	Automobile Sales, New, Used
23	Automobile Salvage Yards
17	Automobile Wash
17	Automotive and Allied Activities
14	Automotive Parts and Accessories Store
	(B)
15	Bait Shop
13	Bakery
15	Bakery, Wholesale

11	Ballet School
11	Bank
19	Bar
15	Barber School
13	Barber Shop
15	Beauty School
13	Beauty Shop
-	Bed and Breakfast (See Section 450 F
14	Bicycle Shop
21	Billboards
19	Billiard Parlors
15	Bindery
26	Blast Furnace
25	Bleaching Powder Manufacturing
8	Boarding House
17	Boat Sales
25	Boiler Works
14	Book Store
15	Bottled Gas
24	Bottling Plant
19	Bowling Alley
25	Brick Manufacturing, Tile Manufacturing
11	Broadcasting Studio
24	Building, Contract Construction
14	Building Materials Store
2	Bus Stations
14	Business Machine Repair
14	Business Machine Sales
11	Business Schools
21	Business Signs

(C)

15	Cabinet Maker
12	Café
12	Cafeteria
14	Camera and Photography Supply
17	Camper Sales
5	Camps, Day
20	Campground
13	Candy Store
5	Care Home
2	Carnival
15	Carpentry
15	Carpet Installation and Repair
14	Carpet Store
14	Caterer
25	Cellophane Manufacturing
25	Celluloid Manufacturing
23	Cement, Portland
2	Cemetery
24	Cesspool Cleaning
3	Chick Hatchery

6	Child Care Home
5	Child Care Center
14	China, Glassware, and Metalware Store
26	Chlorine Manufacturing or Processing
2	Christmas Tree Sales
5	Church
2	Circus
14	Clothing and Accessories Store
19	Clubs, Night
5	Clubs, Social and Fraternal
12	Coffee Shop
25	Coke Manufacturing
5	College, University
13	Commercial, Convenience
19	Commercial Recreation, Enclosed
20	Commercial Recreation, Intensive
13	Commercial Shopping
5	Community Center
8	Community Group Home
14	Computer Repair
11	Computing Service
24	Concrete Construction Service
25	Concrete Ready Mix Plant
13	Confectionery Store
1	Construction Facilities (Temporary)
24	Construction, Heavy Contracting Service
5	Convalescent Homes
13	Convenience Goods and Services
8	Convent
2	Convict Pre-release Center
11	Copying Service
2	Correctional Facility
14	Cosmetic Shop
14	Costume Rental Service
2	Crematory
26	Creosote Manufacturing, or Treatment
1	Cultivation
5	Cultural Facility, NEC
5	Cultural and Recreation Facility

(D)

13	Dairy Store
3	Dairy Farming
19	Dance Hall
11	Data Processing
15	Data Processing Machine Repair
5	Day Camps
14	Decorating, Interior
12	Delicatessen
11	Dental Clinic, Lab
11	Dentist Office
2	Detention Facility

14 Department Store
26 Disinfectant or Insecticide Manufacturing
26 Distillation of Bones, Coal, Tar or Wood
11 Doctor's Office

11 Drafting Service
20 Drag Strip
11 Drama School
14 Draperies, Curtains, Upholstery Store
15 Drapery Service
14 Dressmaking Shop
18 Drive-In Restaurant
20 Drive-In Theater
20 Driving Range, Golf
13 Drug Store
14 Dry Cleaning (under 7,000 sq ft)
15 Dry Cleaning Plant
13 Dry Cleaning Pick-up and Drop-off
14 Dry Goods Store
3 Dude Ranch
7 Duplex
25 Dyestuff Manufacturing

(E)

12 Eating Places Other than Drive-Ins
8 Elderly Housing
4 Electric Regulating Station
15 Electrical Repair Service
14 Electrical Supply Store
5 Emergency Shelter
11 Employment Agency
19 Enclosed Commercial Recreation
26 Explosive Manufacturing or Storage
5 Extended Care Facility
15 Exterminating Service
23 Extraction, Mining

(F)

20 Fair Grounds
3 Farming
26 Fat Rendering
15 Fence
26 Fertilizer Manufacturing
11 Financial Institution
11 Fine Arts School
1 Fire Alarm
4 Fire Station
3 Fishery
1 Flood Management Project
14 Floor Coverings
13 Florist
13 Food Specialty
1 Forestry

6 Foster Home
25 Foundry, Metal
8 Fraternity House
15 Frozen Food Locker
15 Fuel Oil
11 Funeral Home

15 Furnace Cleaning
15 Furniture Repair
14 Furniture Store
14 Furriers & Fur Shops
14 Fur Storage

(G)

19 Game Rooms
26 Garbage Dump
14 Garden Supply Store
26 Gas Manufacturing or Storage
16 Gasoline Service Stations
11 General Business Office
15 General Merchandising
13 Gift Shop
15 Glass Store
26 Glue, Gelatin or Size Manufacturing
20 Go-Cart Track
5 Golf Course
20 Golf Driving Range
2 Governmental Services NEC
24 Grain Elevators
23 Gravel Operation
1 Grazing
15 Greenhouse
13 Grocery Store
3 Guest Ranch
14 Gunsmith
19 Gymnasium

(H)

5 Halfway House
14 Hardware Store
23 Hazardous Waste Disposal
19 Health Club
13 Health Food Store
24 Heating Construction Contract Service
15 Heating Equipment
2 Heliport
19 Weight Reduction
1 Historical Marker
14 Hobby Shop
14 Home Furnishing Store
Home Occupation (See Section 420 1)
3 Horticultural Nursery
5 Hospital

19 Hotel
14 Household Appliance Repair
2 Hydro-electric Generation Plant

(I)

13 Ice Cream Store
15 Ice Plant
19 Ice Skating Rink

26 Incineration, Reduction of Dead Animals, Garbage Refuse
Industry
24 Light
25 Moderate
26 Heavy
26 Insecticide Manufacturing
14 Interior Decorating
11 Interior Design Consultant

(J)

2 Jails
15 Janitorial Service
14 Jewelry Repair
14 Jewelry Store
2 Juvenile Delinquency Center

(K)

3 Kennel

(L)

11 Laboratory, Medical and Dental
26 Lamp Black Manufacturing
15 Landscape Contractor
11 Language School
14 Laundromat, Self-Service
15 Laundry, Industrial
13 Laundry, Pick-Up and Drop-off
15 Laundry Service
14 Leather Goods Store
5 Library
8 Life Care Retirement Center
26 Lime, Cement, Plaster of Paris Manufacturing
15 Linen Supply
25 Linoleum Manufacturing
13 Liquor Store
11 Loan Office
14 Locksmith
5 Lodge
14 Luggage Store
15 Lumber Yard

(M)

9 Machine Shop (See Sections 915 and 924) -
Manufactured Dwelling

Manufacturing
24 Light
25 Moderate
26 Heavy
5 Marina
24 Masonry Construction Service
26 Match Manufacturing
15 Mattress and Pillow Repair
2 Mausoleum
13 Meat Market

11 Medical Clinic, Lab
14 Medical, Dental Supply
25 Metal Foundry
23 Mineral Products Processing
20 Miniature Auto Track
23 Mining
17 Mini storage
9 Mobile Home
17 Mobile Home Sales
17 Mobile Home Sales Lot
15 Modeling School
9 Modular Home
8 Monastery
15 Monument Sales
19 Motel
19 Motion Picture Theater, Enclosed
17 Motorcycle Sales
22 Moving & Storage Facility
8 Multifamily Dwelling
5 Museum
14 Musical Instrument Sales
11 Music Schools

(N)

6 Neighborhood Group Home (see 1006 3)
15 Newspaper, Publishing
15 Newsstand
19 Night Club
13 Novelty
8 Novitiate
3 Nursery Horticultural
8 Nursing Home
13 Nut Store

(O)

11 Office Building
14 Office Furnishings Sales
14 Office Machine Sales
11 Office and Studio
14 Office Supplies
2 Office Structures, Temporary
10 Off-Street Parking

16	Oil and Lubrication Service (3 bay maximum)
25	Oil Cloth or Linoleum Manufacturing
26	Oil Products
26	Oil Refinery
24	Oil Well Drilling and Cleaning
11	Optician or Optical Lab
14	Orthopedic Appliances and Supply Store
15	Other Trades and Services
21	Outdoor Advertising
20	Outdoor Recreation NEC
20	Overnight Campground-Recreational Vehicles

(P)

15	Packing and Crating of Goods
15	Painting Contractor
14	Paint Store
26	Paint, Oil, Varnish, Turpentine Manufacturing
15	Paper Hanging
23	Paper or Pulp Manufacturing by Sulphide Process
10	Parking
10	Parking Garage
14	Pawn Shop
14	Pet Shop
26	Petroleum Refining
11	Pharmacy
14	Phonograph and Record Sales
11	Photocopying
14	Photo Finishing
11	Photograph Studio
14	Photography Supply Store
25	Pickle, Sausage, Sauerkraut, Vinegar Manufacturing
14	Picture Framing
5	Planetarium
1	Planting
15	Plastering Service
15	Plastic Materials Sales
15	Plumbing Construction Service
14	Plumbing Fixtures Sales
15	Plumbing Shop
1	Political Campaign Signs
19	Pool Hall
2	Post Office
3	Poultry Raising
15	Portable Building Sales
4	Pressure Control Station
15	Printing
25	Printing Ink Manufacturing
2	Prisons
5	Private Club or Lodge
23	Processing of Mineral Products
4	Protection and Services
5	Protective Shelter

4 Public Park
5 Public Tennis Court

(Q)

23 Quarrying

(R)

20 Race Track, Auto, Dog, Horse
19 Racquetball
14 Radio Repair and Television Repair
11 Radio Station
14 Radio & Television Sales
3 Ranching
25 Rayon or Cellophane Manufacturing

14 Record Shop
11 Recording Studio
5 Recreation and Cultural Facilities, Community
19 Recreation, Indoor Commercial
20 Recreational Vehicle Campground
19 Reducing Salon
26 Refining, Petroleum & Other Crude Materials
26 Rendering Plant
15 Reproduction Service
24 Research Scientific
1 Reservoir
Residential
6 Single-Family
7 Duplex
8 Multifamily
9 Mobile Home
5 Residential Treatment Center
12 Restaurant
12 Restaurant, Carry Out
18 Restaurant, Drive-In
15 Reupholstering
3 Riding Stable or Academy
19 Rifle and Skeet Range
20 Rodeo Grounds
25 Rolling Mill
24 Roofing Construction Services
8 Rooming House
25 Rubber Manufacturing
15 Rug Cleaners
15 Rug Repair

(S)

23 Salvage Yards NEC (including building materials, scrap Metal or junk)
24 Sand Operations
5 Sanitarium
23 Sanitary Landfill
25 Sausage Manufacturing
Schools

11	Art
11	Ballet
15	Barber
15	Beauty
11	Business
11	Dance
11	Drama
11	Fine Arts
11	Language
11	Modeling
11	Music
5	Public
15	Trade
5	Other Schools, offerings a compulsory education curriculum
24	Scientific Research, Testing, Development
13	Self-Service Laundromat

4	Services and Protection
4	Sewage Treatment Facility
24	Sheet Metal Contracting Service
4	Shelter, Civil Defense, Storm
25	Shoddy Manufacturing
14	Shoe Repair
14	Shoe Store
14	Shopping Goods and Services
21	Sign Advertising
15	Sign Painting
6	Single-Family Dwelling
19	Skating Rink, Enclosed
26	Slaughtering of Animals NEC
19	Slot Car Track
26	Smelting
25	Soap Manufacturing
26	Soda Ash, Caustic Soda & Washing Compound
8	Sorority House
13	Souvenir Shop
14	Sporting Goods Store
3	Stable
20	Stadium NEC
25	Starch, Glucose, Dextrin Manufacturing
14	Stationery Store and Card Shop
26	Stock Yards
24	Stonework Contracting Service
22	Storage, General
23	Storage of Dismantled Autos in any Form
1	Street Sign
11	Studio and Office
25	Sugar Refining
19	Swimming Pool, Enclosed

(T)

14	Tailor
26	Tallow, Grease, Lard Manufacturing or Refining

26 Tank Farm, Petroleum
25 Tanning of Leather or Hides
26 Tar Distillation or Manufacturing
25 Tar Roofing Manufacturing
19 Tavern
15 Taxidermist
14 Television Repair
14 Television Sales
19 Tennis Club
5 Tennis Court, Public
2 Tent Revival
19 Theater, Motion Picture, enclosed
1 Thoroughfare
11 Ticket Office
15 Tile Setting Office
16 Tire Sales
13 Tobacco Shop
8 Townhouse

14 Toy Shop
15 Trade Schools
25 Trades Emitting Moderate Objectionable Odor, Heat, Smoke Noise
5 Transitional Living Center
11 Transportation Ticket Office
11 Travel Agency
22 Truck Rentals
17 Truck Sales
22 Trucking Establishments
16 Tune-Up Service (3 bay maximum)
26 Turpentine Manufacturing

(U)

5 University
15 Upholstery Repair
1 Utility Line

(V)

19 Video Game Room
14 Variety Stores
26 Varnish Manufacturing
17 Vehicle, Repair and Service
15 Vending Machine Sales, Service
11 Veterinary Office, excluding boarding
3 Veterinary Hospital
25 Vinegar Manufacturing

(W)

14 Wall Paper Store
22 Warehouses NEC
25 Washing Compound Manufacturing
23 Waste Paper Salvage and Reclamation
14 Watch Repair
4 Water Storage Facility

4	Water Treatment Plant	
24	Water Well Drilling and Cleaning Service	
24	Welding Shop	
22	Wholesale Establishments NEC	
14	Wig Shop	
15	Window Cleaning	
1	Wild Life Preserve	
15	Woodworking Shop	
25	Wool Scouring, Hair Manufacturing	
		(Y)
25	Yeast Manufacturing	

APPENDIX C

COLLINSVILLE DEFINITION OF MANUFACTURED HOUSING

Manufactured housing is allowed by Special Exception in RS Districts and by Right in RMH Districts per *Section 410 of the Collinsville Zoning Code* and must meet the following standards and criteria of design, type of construction materials and compatibility with housing adjacent to the proposed site where the manufactured house is to be located:

1. The unit must bear a seal certifying compliance with the Federal Manufactured Construction and Safety Standards as revised on April 1, 1995. In addition, the structure must comply with the wind safety standard provisions for Wind Zone 1, as set forth in said standards.
2. The unit is a dual sectional with a minimum front width of 24 feet and a minimum floor area of 1,000 square feet.
3. The unit must be attached to a continuous concrete or concrete block foundation that complies with the Building Codes of the City of Collinsville. The foundation must be an excavated and back-filled foundation, enclosed at the perimeter with the finished floor being a maximum of 24 inches above the exterior grade of the lot on the uphill side of the house.
4. The roof must be a gable or hip type construction with at least Class C shingle roofing material. The roof slope must have a vertical rise of 3 inches for every 12 inches of horizontal run with a minimum eave projection and roof overhang of 10 inches, which may include guttering.
5. A covered front and rear entry, site-built steps and a garage or carport must be constructed with exterior materials matching the structure.
6. The exterior finish must be comparable to and compatible with site-built houses on the block facing the proposed building site. No bare metal siding or roofing is allowed.
7. No manufactured house can be sited adjacent to any structure considered to be an historic landmark or within a locally designated historic district.

Reviewed and approved by Building Inspector and Zoning Officer, 6.11.98; Adopted by the Planning Commission 7.16.98 and the Board of City Commissioners 7.20.98

APPENDIX D
Amendments to the Collinsville Zoning Code

1996	653		Revision Board of Adjustment membership
05/19/1997	663	210.2 - 217.1 217.2 217.3 Definitions: 310. 320.1 320.2 420.1 420.2 520.1 520.2 610. 620.2.D 710 720.2.E 740. 760 760. A - I 904.2 904.4 904.5 904.6.A - L 1150.B 1370.1.H Appendix A Appendix B	<p>added J. Antennas added</p> <p>added "Antennas", "Antenna Supporting Structure" added Use Unit 4 to Table as special exception Antennas as accessory use in Table 2 added antennas in accessory uses conditions Table 2 added Antenna as accessory use add Sections 6 through 7d, Antenna accessory use conditions added Table 2 Antennas as permitted accessory use added G. Antenna accessory use conditions Table 1 Use Unit 4 Antennas by Special Exception added Antennas accessory use conditions Table 1 modify Use unit 4 to include principal use Antennas, to be permitted by right or Special Exception added Accessory Use Conditions for Antennas added "Special Exception, uses shall comply with the bulk and area requirements of the use district in which located, provided that the more restrictive Use Unit requirements shall control." New Section Antennas and Antenna Supporting Structures Antennas and Supporting structures New included uses Antenna, Use Conditions for Temporary Open Air Facilities "BOA approval 60 days per application Use Conditions for Antennas and Antenna Supporting Structures Special Exception use standards Structural nonconformities amended to include "except Antennas and Antenna Supporting Structures" added "Antenna and Antenna Supporting Structures as provided in Section 904." revised to make Use Unit 4 a Special Exception use in all AG, R, O and C Districts, and further adding the "***" notation beside the X (X**) for all X's under Use Unit 4 for IR, IL, IM, and IH "Only those Antennas and Antenna Supporting Structures in compliance with Section 760..." Index of Land Uses add "Antenna and Antenna Supporting Structures", deleting Transmitting tower.</p>
12/21/1998	677		<p>added Planned Unit Development supplemental zoning district and revised and amending portions of Chapter 2, 4, 14 and 16</p> <p>201 added "district set forth below are identified by the symbol ..."</p> <p>206 added. "... or a lot within a Planned Unit Development"</p>

207	added “, except in the case of a lot which is within an approved Planned Unit Development.”
430	added PUD Land Area Per D. U. provisions in Multifamily in Table 3
1430.3	Notice Required, renumbers as Section 1530.3
1530.3	Notice Required, paragraph C (4) “... and City Commission to consider such AG, RMH or PUD District.”
Definitions	added Planned Unit Development

COLLINSVILLE
Planning, Zoning, Annexation and Flood Plain
Development Application Fees

Adopted by the City Commission 9/15/97

1. Zoning or PUD

0 -.99 acres	\$ 75
1 - 4.99 acres	\$100
5 - 19.99	\$150
20 acres or above	\$200

Abandonment of a Planned Unit Development \$ 35

Ordinance Publication Fee As billed to applicant
by newspaper

NOTE: The above fees do not include the cost of publication for the public hearing notice or publication of the ordinance which will be billed directly to the applicant by the newspaper. Typical notice and ordinance publication are \$100.

2. Board of Adjustment

Variance	\$75
Special Exception	\$50

NOTE: The above fees do not include the cost of publication for the public hearing notice which will be billed directly to the applicant by the newspaper. Typical publication fee for notice and map is \$100.

3. Subdivision of Land

Sketch Plat	-0-
Preliminary Plat	\$50 <u>plus</u> \$1 per lot over 100 lots
Final Plat	\$100 <u>plus</u> \$1 per lot over 100 lots
Lot Split	\$25
Plat Waiver	\$25
Request to change access points on a recorded plat	\$25
Site Plan Review	\$25

4. Annexation Fees

0 - 4.99 acres	\$25
5 - 9.99 acres	\$50
10 acres or more	\$100
Ordinance Publication Fee	As billed to applicant by newspaper

NOTE: The above fees do not include the cost of publication for the public hearing notice which will be billed directly to the applicant by the newspaper. Typical publication fee for ordinance and map is \$100.

5. Miscellaneous Planning Fees

Zoning Clearance Fee	\$ 2
Sign Plan Review and Permit	\$ 15
Appeal Fee to City Commission to review decision of the Planning Commission	\$ 25
Appeal Fee to the Board of Adjustment to review determination of the Building Inspector	\$ 25
Appeal to the Board of Adjustment of an administrative decision	\$35
Zoning Violation daily fine	\$35
Flood Plain Development Application and Permit	\$100

Use Units --- Numerical Listing

	Bed and Breakfast (See Section 450 F)
	Home Occupation (See Section 420 1)
	Machine Shop (See Sections 915 and 924) -
1	Arboretum
1	Areawide Use by Right
1	Construction Facilities (Temporary)
1	Cultivation
1	Fire Alarm
1	Flood Management Project
1	Forestry
1	Grazing
1	Historical Marker
1	Planting
1	Political Campaign Signs
1	Reservoir
1	Street Sign
1	Thoroughfare
1	Utility Line
1	Wild Life Preserve
2	Airport
2	Areawide Use by Exception
2	Bus Stations
2	Carnival
2	Cemetery
2	Christmas Tree Sales
2	Circus
2	Convict Pre-release Center
2	Correctional Facility
2	Crematory
2	Detention Facility
2	Governmental Services NEC
2	Heliport
2	Hydro-electric Generation Plant
2	Jails
2	Juvenile Delinquency Center
2	Mausoleum
2	Office Structures, Temporary
2	Post Office
2	Prisons
2	Tent Revival
3	Agriculture
3	Animal Raising
3	Chick Hatchery
3	Dairy Farming
3	Dude Ranch
3	Farming
3	Fishery
3	Guest Ranch
3	Horticultural Nursery
3	Kennel
3	Nursery Horticultural
3	Poultry Raising
3	Ranching
3	Riding Stable or Academy

3	Stable
3	Veterinary Hospital
4	Ambulance Service
4	Antenna
4	Electric Regulating Station
4	Fire Station
4	Pressure Control Station
4	Protection and Services
4	Public Park
4	Services and Protection
4	Sewage Treatment Facility
4	Shelter, Civil Defense, Storm
4	Water Storage Facility
4	Water Treatment Plant
5	Aquarium
5	Art Gallery
5	Camps, Day
5	Care Home
5	Child Care Center
5	Church
5	Clubs, Social and Fraternal
5	College, University
5	Community Center
5	Convalescent Homes
5	Cultural Facility, NEC
5	Cultural and Recreation Facility
5	Day Camps
5	Emergency Shelter
5	Extended Care Facility
5	Golf Course
5	Halfway House
5	Hospital
5	Library
5	Lodge
5	Marina
5	Museum
5	Planetarium
5	Private Club or Lodge
5	Protective Shelter
5	Public Tennis Court
5	Recreation and Cultural Facilities, Community
5	Residential Treatment Center
5	Sanitarium
5	Schools Public
5	Other Schools, offerings a compulsory education curriculum
5	Tennis Court, Public
5	Transitional Living Center
5	University
6	Child Care Home
6	Foster Home
6	Neighborhood Group Home (see 1006 3)
6	Single-Family Dwelling
7	Duplex
8	Apartment Hotel
8	Apartments
8	Boarding House

8	Community Group Home
8	Convent
8	Elderly Housing
8	Fraternity House
8	Life Care Retirement Center
8	Monastery
8	Multifamily Dwelling
8	Novitiate
8	Nursing Home
8	Rooming House
8	Sorority House
8	Townhouse
9	Manufactured Dwelling
9	Mobile Home
9	Modular Home
9	Mobile Home
10	Off-Street Parking
10	Parking
10	Parking Garage
11	Abstract Company
11	Advertising Agency
11	Art School
11	Artist's Studio
11	Ballet School
11	Bank
11	Broadcasting Studio
11	Business Schools
11	Computing Service
11	Copying Service
11	Data Processing
11	Dental Clinic, Lab
11	Dentist Office
11	Doctor's Office
11	Drafting Service
11	Drama School
11	Employment Agency
11	Financial Institution
11	Fine Arts School
11	Funeral Home
11	General Business Office
11	Interior Design Consultant
11	Laboratory, Medical and Dental
11	Language School
11	Loan Office
11	Medical Clinic, Lab
11	Music Schools
11	Office Building
11	Office and Studio
11	Optician or Optical Lab
11	Pharmacy
11	Photocopying
11	Photograph Studio
11	Radio Station
11	Recording Studio
11	Schools or Studios
11	Art

11	Ballet
11	Business
11	Dance
11	Drama
11	Fine Arts
11	Language
11	Modeling
11	Music
11	Studio and Office
11	Ticket Office
11	Transportation Ticket Office
11	Travel Agency
11	Veterinary Office, excluding boarding
12	Café
12	Cafeteria
12	Coffee Shop
12	Delicatessen
12	Eating Places Other than Drive-Ins
12	Restaurant
12	Restaurant, Carry Out
13	Bakery
13	Barber Shop
13	Beauty Shop
13	Candy Store
13	Commercial, Convenience
13	Commercial Shopping
13	Confectionery Store
13	Convenience Goods and Services
13	Dairy Store
13	Drug Store
13	Dry Cleaning Pick-up and Drop-off
13	Florist
13	Food Specialty
13	Gift Shop
13	Grocery Store
13	Health Food Store
13	Ice Cream Store
13	Laundry, Pick-Up and Drop-off
13	Liquor Store
13	Meat Market
13	Novelty
13	Nut Store
13	Self-service Laundromat
13	Souvenir Shop
13	Tobacco Shop
14	Antique Shop
14	Appliance Repair
14	Appliance Store
14	Art Gallery, Commercial
14	Artist's Supply Store
14	Automotive Parts and Accessories Store
14	Bicycle Shop
14	Book Store
14	Building Materials Store
14	Business Machine Repair
14	Business Machine Sales

14 Camera and Photography Supply
14 Carpet Store
14 Caterer
14 China, Glassware, and Metalware Store
14 Clothing and Accessories Store
14 Computer Repair
14 Cosmetic Shop
14 Costume Rental Service
14 Decorating, Interior
14 Department Store
14 Draperies, Curtains, Upholstery Store
14 Dressmaking Shop
14 Dry Cleaning (under 7,000 sq. ft.)
14 Dry Goods Store
14 Electrical Supply Store
14 Floor Coverings
14 Furniture Store
14 Furriers & Fur Shops
14 Fur Storage
14 Garden Supply Store
14 Gunsmith
14 Hardware Store
14 Hobby Shop
14 Home Furnishing Store
14 Household Appliance Repair
14 Interior Decorating
14 Jewelry Repair
14 Jewelry Store
14 Laundromat, Self-service
14 Leather Goods Store
14 Locksmith
14 Luggage Store
14 Medical, Dental Supply
14 Musical Instrument Sales
14 Office Furnishings Sales
14 Office Machine Sales
14 Office Supplies
14 Orthopedic Appliances and Supply Store
14 Paint Store
14 Pawn Shop
14 Pet Shop
14 Phonograph and Record Sales
14 Photo Finishing
14 Photography Supply Store
14 Picture Framing
14 Plumbing Fixtures Sales
14 Radio Repair and Television Repair
14 Radio & Television Sales
14 Record Shop
14 Shoe Repair
14 Shoe Store
14 Shopping Goods and Services
14 Sporting Goods Store
14 Stationery Store and Card Shop
14 Tailor
14 Television Repair

14	Television Sales
14	Toy Shop
14	Variety Stores
14	Wall Paper Store
14	Watch Repair
14	Wig Shop
15	Air Conditioning Service
15	Armature Rewinding Repair
15	Armored Car Service
15	Auctioneer
15	Bait Shop
15	Bakery, Wholesale
15	Barber School
15	Beauty School
15	Bindery
15	Bottled Gas
15	Cabinet Maker
15	Carpentry
15	Carpet Installation and Repair
15	Data Processing Machine Repair
15	Drapery Service
15	Dry Cleaning Plant
15	Electrical Repair Service
15	Exterminating Service
15	Fence
15	Frozen Food Locker
15	Fuel Oil
15	Furnace Cleaning
15	Furniture Repair
15	General Merchandising
15	Glass Store
15	Greenhouse
15	Heating Equipment
15	Ice Plant
15	Janitorial Service
15	Landscape Contractor
15	Laundry, Industrial
15	Laundry Service
15	Linen Supply
15	Lumber Yard
15	Mattress and Pillow Repair
15	Modeling School
15	Monument Sales
15	Newspaper, Publishing
15	Newsstand
15	Other Trades and Services
15	Packing and Crating of Goods
15	Painting Contractor
15	Paper Hanging
15	Plastering Service
15	Plastic Materials Sales
15	Plumbing Construction Service
15	Plumbing Shop
15	Portable Building Sales
15	Printing
15	Reproduction Service

15	Reupholstering
15	Rug Cleaners
15	Rug Repair
15	School, Barber
15	School, Beauty
15	School, Trade
15	Sign Painting
15	Taxidermist
15	Tile Setting Office
15	Trade Schools
15	Upholstery Repair
15	Vending Machine Sales, Service
15	Window Cleaning
15	Woodworking Shop
16	Gasoline Service Stations
16	Oil and Lubrication Service (3 bay maximum)
16	Tire Sales
16	Tune-up Service (3 bay maximum)
17	Agricultural Implement Sales
17	Aircraft Sales
17	Automobile Rental
17	Automobile Sales, New, Used
17	Automobile Wash
17	Automotive and Allied Activities
17	Boat Sales
17	Camper Sales
17	Mini storage
17	Mobile Home Sales
17	Mobile Home Sales Lot
17	Motorcycle Sales
17	Truck Sales
17	Vehicle, Repair and Service
18	Drive-in Restaurant
18	Restaurant, Drive-In
19	Bar
19	Billiard Parlors
19	Bowling Alley
19	Clubs, Night
19	Commercial Recreation, Enclosed
19	Dance Hall
19	Enclosed Commercial Recreation
19	Game Rooms
19	Gymnasium
19	Health Club
19	Weight Reduction
19	Hotel
19	Ice Skating Rink
19	Motel
19	Motion Picture Theater, Enclosed
19	Night Club
19	Pool Hall
19	Racquetball
19	Recreation, Indoor Commercial
19	Reducing Salon
19	Rifle and Skeet Range
19	Skating Rink, Enclosed

19	Slot Car Track
19	Swimming Pool, Enclosed
19	Tavern
19	Tennis Club
19	Theater, Motion Picture, enclosed
19	Video Game Room
20	Amusement Activities NEC
20	Arena
20	Campground
20	Commercial Recreation, Intensive
20	Drag Strip
20	Drive-in Theater
20	Driving Range, Golf
20	Fair Grounds
20	Go-cart Track
20	Golf Driving Range
20	Miniature Auto Track
20	Outdoor Recreation NEC
20	Overnight Campground-Recreational Vehicles
20	Race Track, Auto, Dog, Horse
20	Recreational Vehicle Campground
20	Rodeo Grounds
20	Stadium NEC
21	Advertising Signs
21	Billboards
21	Business Signs
21	Outdoor Advertising
21	Sign Advertising
22	Moving & Storage Facility
22	Storage, General
22	Truck Rentals
22	Trucking Establishments
22	Warehouses NEC
22	Wholesale Establishments NEC
23	Automobile Salvage Yards
23	Cement, Portland
23	Extraction, Mining
23	Gravel Operation
23	Hazardous Waste Disposal
23	Mineral Products Processing
23	Mining
23	Paper or Pulp Manufacturing by Sulphide Process
23	Processing of Mineral Products
23	Quarrying
23	Salvage Yards NEC (including building materials, scrap Metal or junk)
23	Sanitary Landfill
23	Storage of Dismantled Autos in any Form
23	Waste Paper Salvage and Reclamation
24	Bottling Plant
24	Building, Contract Construction
24	Cesspool Cleaning
24	Concrete Construction Service
24	Construction, Heavy Contracting Service
24	Grain Elevators
24	Heating Construction Contract Service
24	Masonry Construction Service

24 Oil Well Drilling and Cleaning
24 Research Scientific
24 Roofing Construction Services
24 Sand Operations
24 Scientific Research, Testing, Development
24 Sheet Metal Contracting Service
24 Stonework Contracting Service
24 Water Well Drilling and Cleaning Service
24 Welding Shop
25 Aluminum Works or Foundry
25 Asphalt Refining, Manufacturing
25 Bleaching Powder Manufacturing
25 Boiler Works
25 Brick Manufacturing, Tile Manufacturing
25 Cellophane Manufacturing
25 Celluloid Manufacturing
25 Coke Manufacturing
25 Concrete Ready Mix Plant
25 Dyestuff Manufacturing
25 Foundry, Metal
25 Linoleum Manufacturing
25 Metal Foundry
25 Oil Cloth or Linoleum Manufacturing
25 Pickle, Sausage, Sauerkraut, Vinegar Manufacturing
25 Printing Ink Manufacturing
25 Rayon or Cellophane Manufacturing
25 Rolling Mill
25 Rubber Manufacturing
25 Sausage Manufacturing
25 Shoddy Manufacturing
25 Soap Manufacturing
25 Starch, Glucose, Dextrin Manufacturing
25 Sugar Refining
25 Tanning of Leather or Hides
25 Tar Roofing Manufacturing
25 Trades Emitting Moderate Objectionable Odor, Heat, Smoke Noise
25 Vinegar Manufacturing
25 Washing Compound Manufacturing
25 Wool Scouring, Hair Manufacturing
25 Yeast Manufacturing
26 Acetylene Gas Manufacturing
26 Acid Manufacturing
26 Ammonia Manufacturing
26 Animal Rendering
26 Blast Furnace
26 Chlorine Manufacturing or Processing
26 Creosote Manufacturing, or Treatment
26 Disinfectant or Insecticide Manufacturing
26 Distillation of Bones, Coal, Tar or Wood
26 Explosive Manufacturing or Storage
26 Fat Rendering
26 Fertilizer Manufacturing
26 Garbage Dump
26 Gas Manufacturing or Storage
26 Glue, Gelatin or Size Manufacturing
26 Incineration, Reduction of Dead Animals, Garbage Refuse

26 Insecticide Manufacturing
26 Lamp Black Manufacturing
26 Lime, Cement, Plaster of Paris Manufacturing
26 Match Manufacturing
26 Oil Products
26 Oil Refinery
26 Paint, Oil, Varnish, Turpentine Manufacturing
26 Petroleum Refining
26 Refining, Petroleum & Other Crude Materials
26 Rendering Plant
26 Slaughtering of Animals NEC
26 Smelting
26 Soda Ash, Caustic Soda & Washing Compound
26 Stock Yards
26 Tallow, Grease, Lard Manufacturing or Refining
26 Tank Farm, Petroleum
26 Tar Distillation or Manufacturing
26 Turpentine Manufacturing
26 Varnish Manufacturing